

Planned Commercial/Office and Industrial Areas

Oakland County

About

This map is intended to provide an overview of areas planned for commercial/office, industrial, and mixed use by Oakland County communities. It shows areas currently developed or in a committed land use with darker colors. Areas that are undeveloped or currently in a less intense use than what is planned for are shown with lighter colors and are labeled with an estimate of the number of buildable acres.

Legend

	Developed	Undeveloped ⁵
Commercial/Office		
Industrial		
Mixed Use ²		

Notes

- The information on this map reflects a generalized future land use based on each community's master plan.
- Areas planned for mixed use are generally part of a focus area in the community's master plan. These areas often include some type of commercial/office use, however the community's master plan should be referenced for more information.
- This map does not indicate current zoning or the intensity of land use permitted by the zoning ordinance. The current zoning may be different from the planned future land use.
- There may be undeveloped parcels currently zoned for commercial/office or industrial that are not represented on this map because they are planned for a different use.
- For the purpose of this map, undeveloped parcels are those that are currently vacant or in an agricultural, extractive, or single family residential land use. These parcels are not necessarily available for purchase or development.
- The information on this map is parcel-based. Undeveloped portions of improved parcels are not shown on this map. Parcels that have multiple planned uses are split and shown separately on this map.
- The buildable acres shown is an estimate by subtracting areas covered by water or swamp/marsh from the total undeveloped area. A field survey would be required to determine the actual buildable area of each parcel.

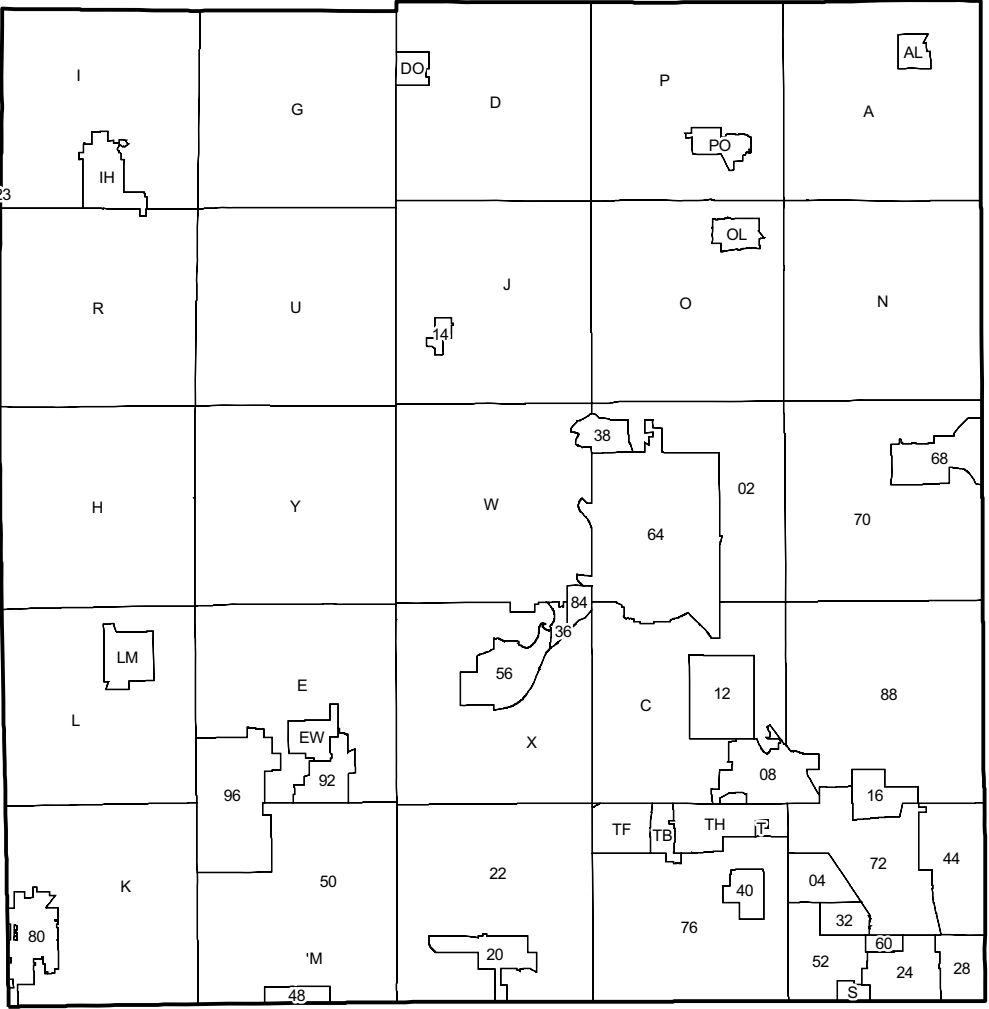


Planning, Zoning, & Land Use

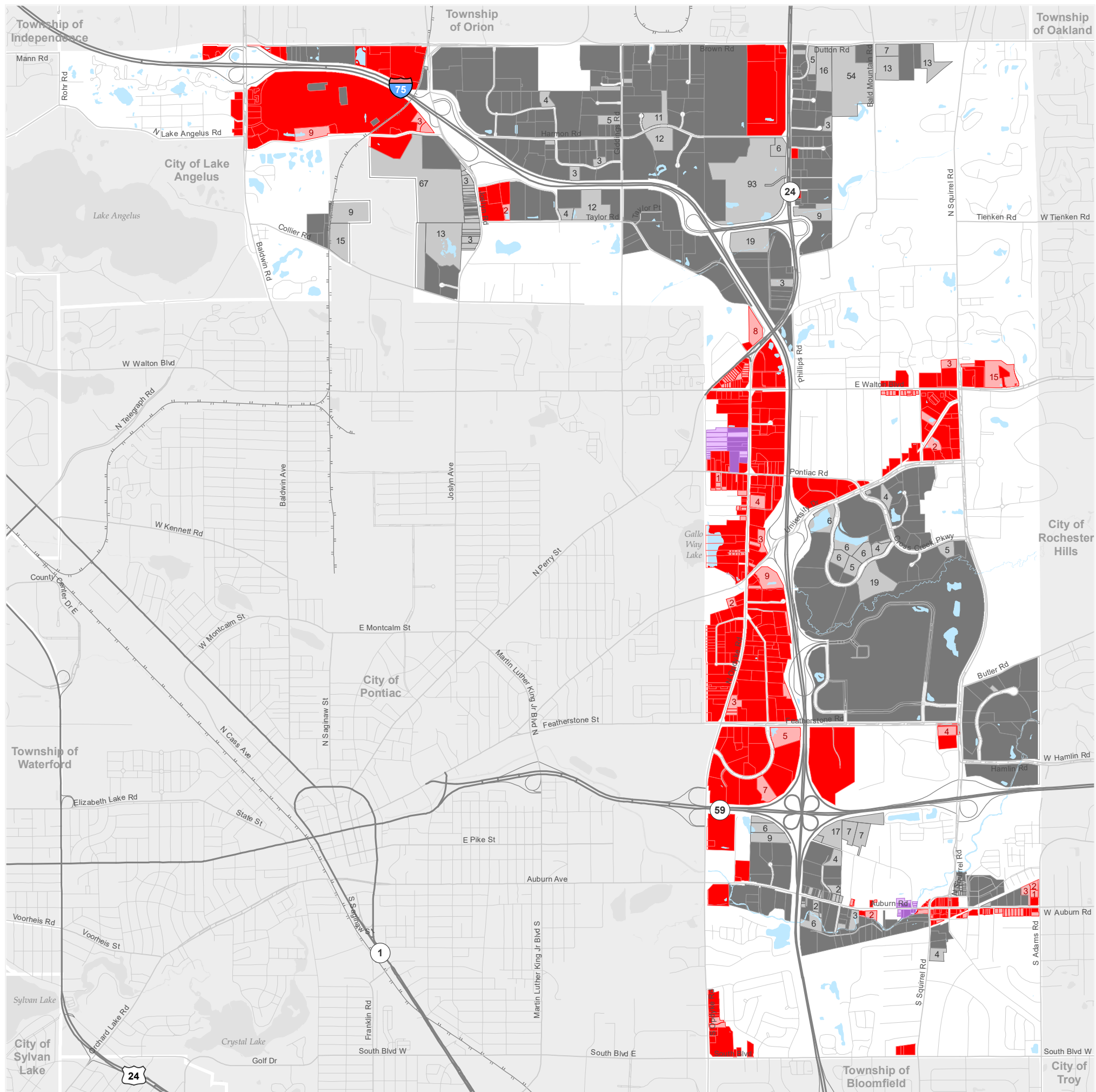
Executive Office Building
2100 Pontiac Lake Road, Bldg. 41W
Waterford, MI 48328-0412
248.858.0720
www.oakgov.com/community/community-development

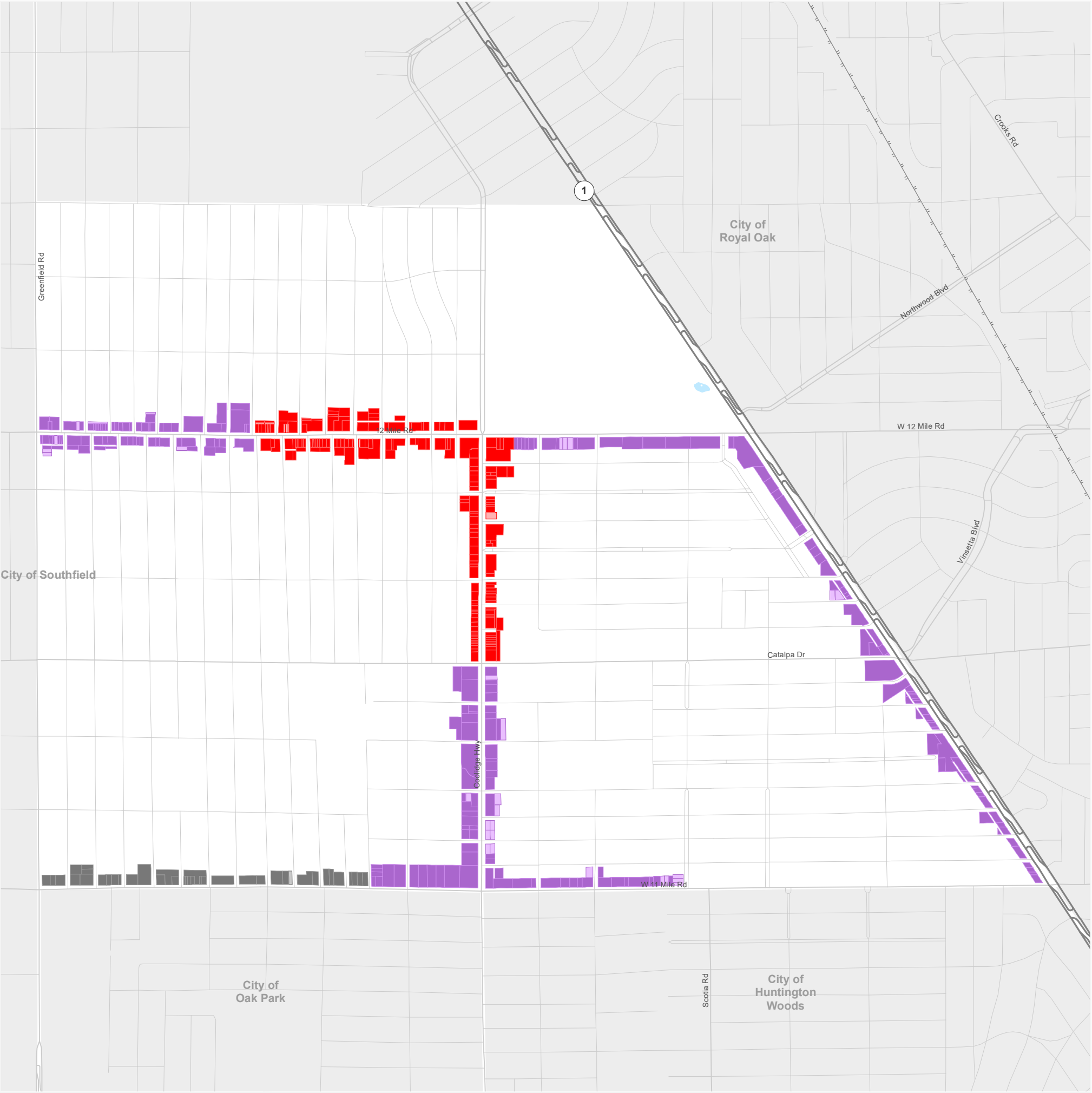
The information provided herewith has been compiled from recorded deeds, plats, tax maps, surveys and other public records. It is not a legally recorded map or survey and is not intended to be used as one. Users should consult the information sources mentioned above when questions arise.

County Summary	Comm./Office	Industrial	Mixed Use ²
Total Planned ¹	17,870 ac.	19,811 ac.	16,937 ac.
Developed	13,988 ac.	15,753 ac.	13,024 ac.
Undev. and buildable ^{5,7}	3,882 ac.	4,058 ac.	3,913 ac.



This map depicts Oakland County city, village, and township boundaries along with the community's CVT code (a unique alpha-numeric code assigned to each Oakland County community)





Planned Commercial/Office and Industrial Areas

City of Berkley

About

This map is intended to provide an overview of areas planned for commercial/office, industrial, and mixed use by Oakland County communities. It shows areas currently developed or in a committed land use with darker colors. Areas that are undeveloped or currently in a less intense use than what is planned for are shown with lighter colors and are labeled with an estimate of the number of buildable acres.

Legend

	Developed	Undeveloped ^{5,7}
Commercial/Office		12
Industrial		12
Mixed Use ²		12

Notes

- The information on this map reflects a generalized future land use based on each community's master plan.
- Areas planned for mixed use are generally part of a focus area in the community's master plan. These areas often include some type of commercial/office use, however the community's master plan should be referenced for more information.
- This map does not indicate current zoning or the intensity of land use permitted by the zoning ordinance. The current zoning may be different from the planned future land use.
- There may be undeveloped parcels currently zoned for commercial/office or industrial that are not represented on this map because they are planned for a different use.
- For the purpose of this map, undeveloped parcels are those that are currently vacant or in an agricultural, extractive, or single family residential land use. These parcels are not necessarily available for purchase or development.
- The information on this map is parcel-based. Undeveloped portions of improved parcels are not shown on this map. Parcels that have multiple planned uses are split and shown separately on this map.
- The buildable acres shown is an estimate by subtracting areas covered by water or swamp/marsh from the total undeveloped area. A field survey would be required to determine the actual buildable area of each parcel.



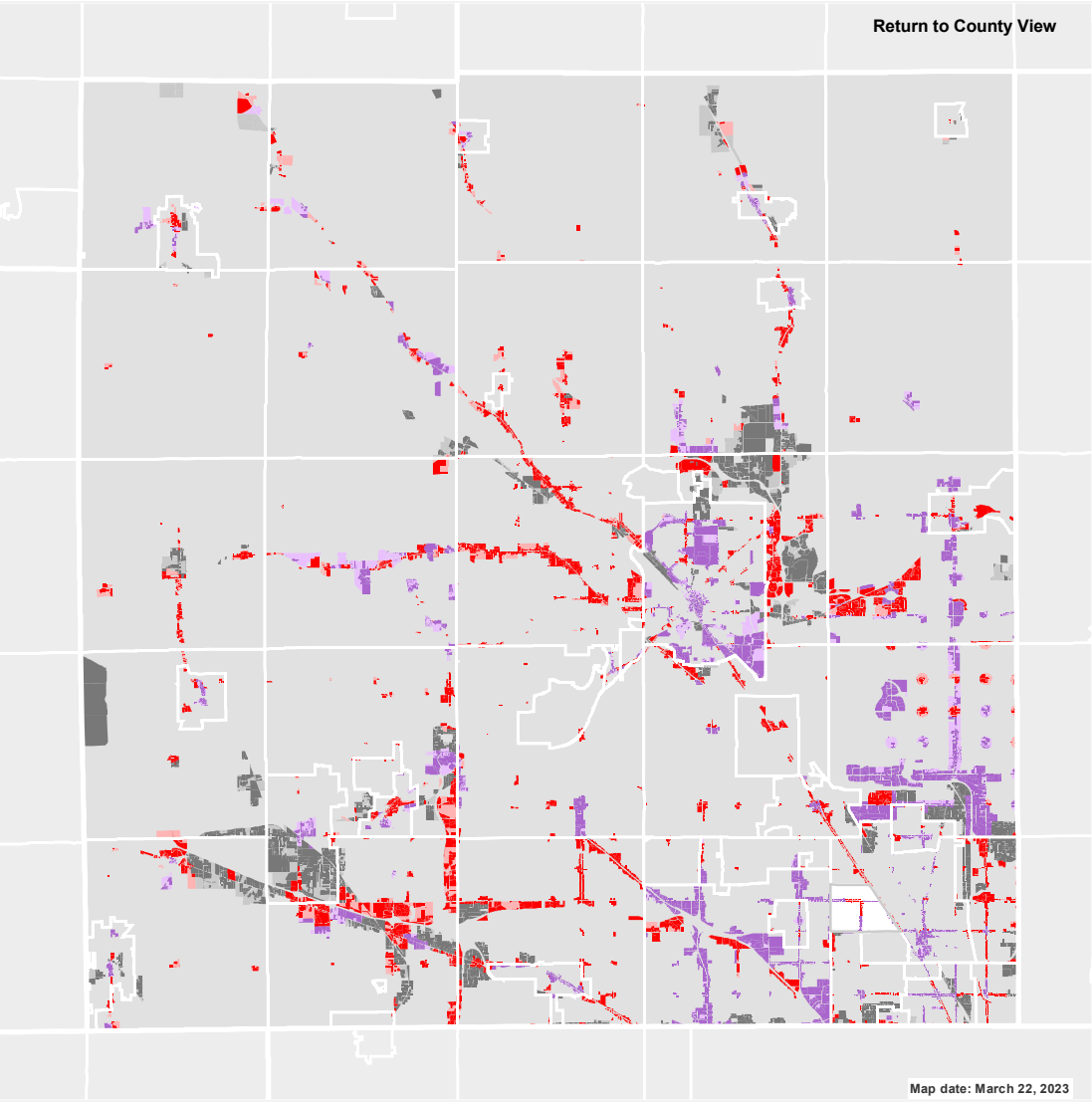
Planning, Zoning, & Land Use

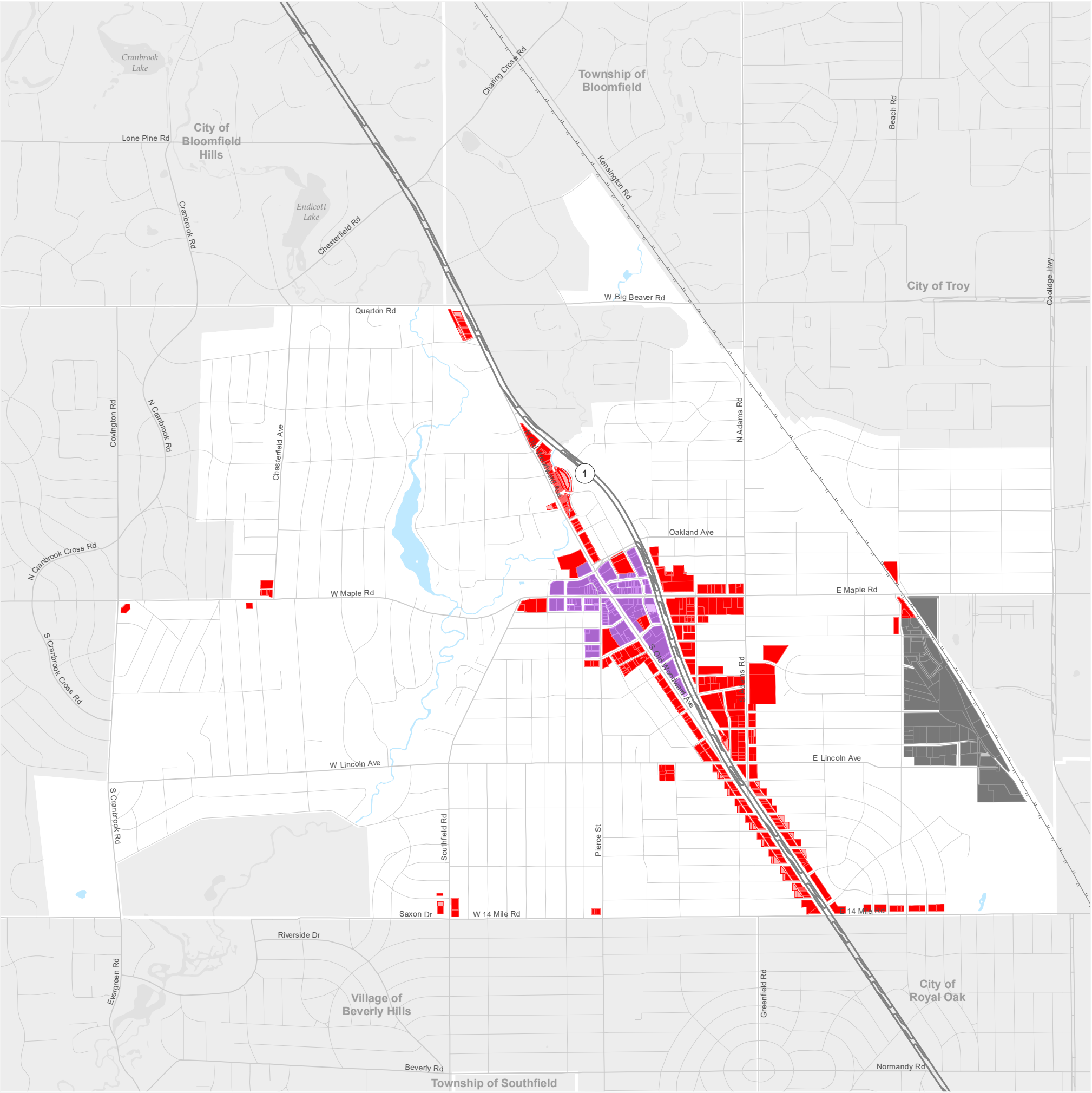
Executive Office Building
2100 Pontiac Lake Road, Bldg. 41W
Waterford, MI 48328-0412
248.858.0720

www.oakgov.com/community/community-development

The information provided herewith has been compiled from recorded deeds, plats, tax maps, surveys and other public records. It is not a legally recorded map or survey and is not intended to be used as one. Users should consult the information sources mentioned above when questions arise.

Community Summary	Comm./Office	Industrial	Mixed Use ²
Total Planned ¹	30 ac.	11 ac.	70 ac.
Developed	30 ac.	11 ac.	66 ac.
Undev. and buildable ^{5,7}	0 ac.	0 ac.	4 ac.





Planned Commercial/Office and Industrial Areas

City of Birmingham

About

This map is intended to provide an overview of areas planned for commercial/office, industrial, and mixed use by Oakland County communities. It shows areas currently developed or in a committed land use with darker colors. Areas that are undeveloped or currently in a less intense use than what is planned for are shown with lighter colors and are labeled with an estimate of the number of buildable acres.

Legend

	Developed	Undeveloped ^{5,7}
Commercial/Office		12
Industrial		12
Mixed Use ²		12

Notes

- The information on this map reflects a generalized future land use based on each community's master plan.
- Areas planned for mixed use are generally part of a focus area in the community's master plan. These areas often include some type of commercial/office use, however the community's master plan should be referenced for more information.
- This map does not indicate current zoning or the intensity of land use permitted by the zoning ordinance. The current zoning may be different from the planned future land use.
- There may be undeveloped parcels currently zoned for commercial/office or industrial that are not represented on this map because they are planned for a different use.
- For the purpose of this map, undeveloped parcels are those that are currently vacant or in an agricultural, extractive, or single family residential land use. These parcels are not necessarily available for purchase or development.
- The information on this map is parcel-based. Undeveloped portions of improved parcels are not shown on this map. Parcels that have multiple planned uses are split and shown separately on this map.
- The buildable acres shown is an estimate by subtracting areas covered by water or swamp/marsh from the total undeveloped area. A field survey would be required to determine the actual buildable area of each parcel.



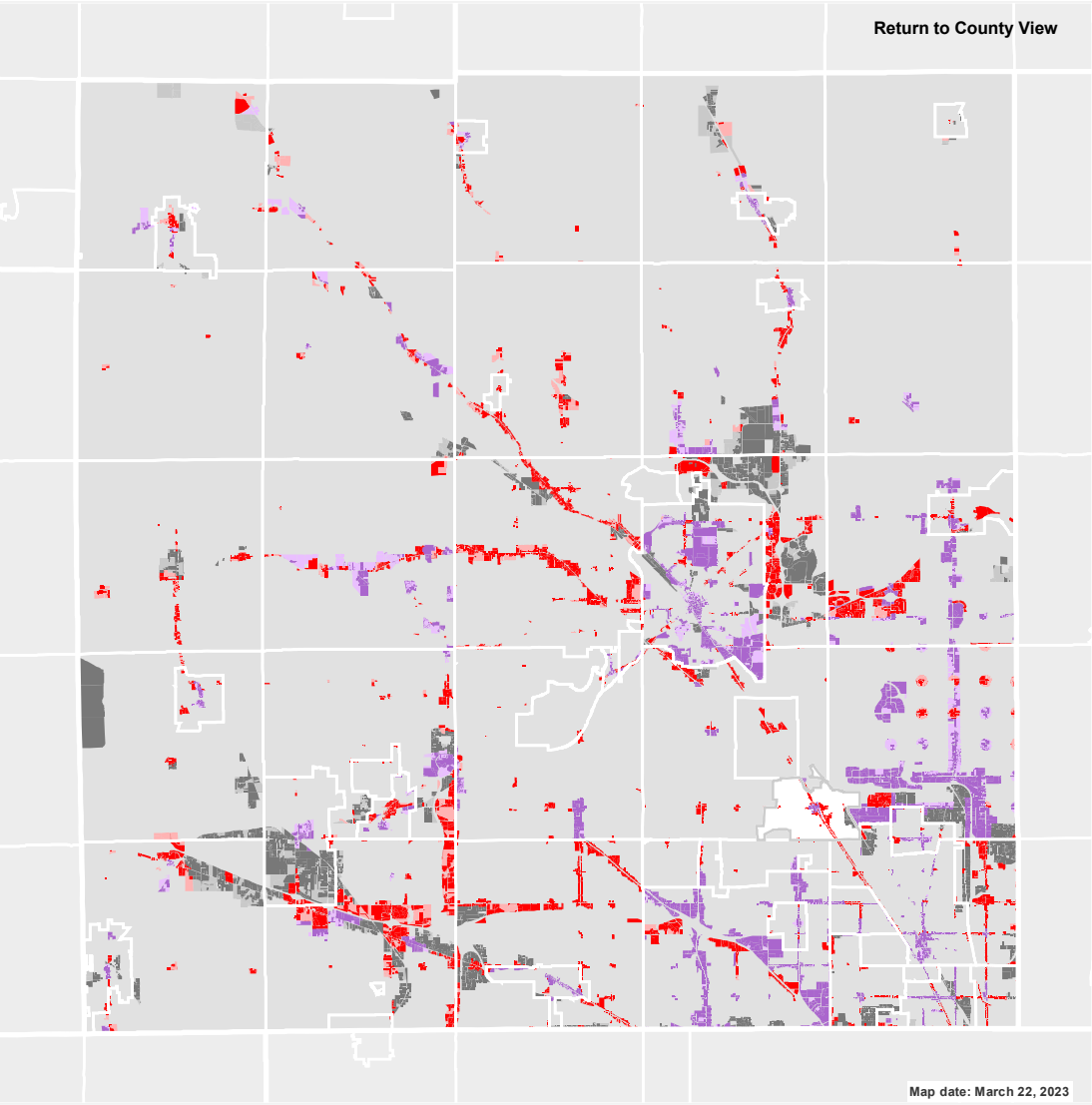
Planning, Zoning, & Land Use

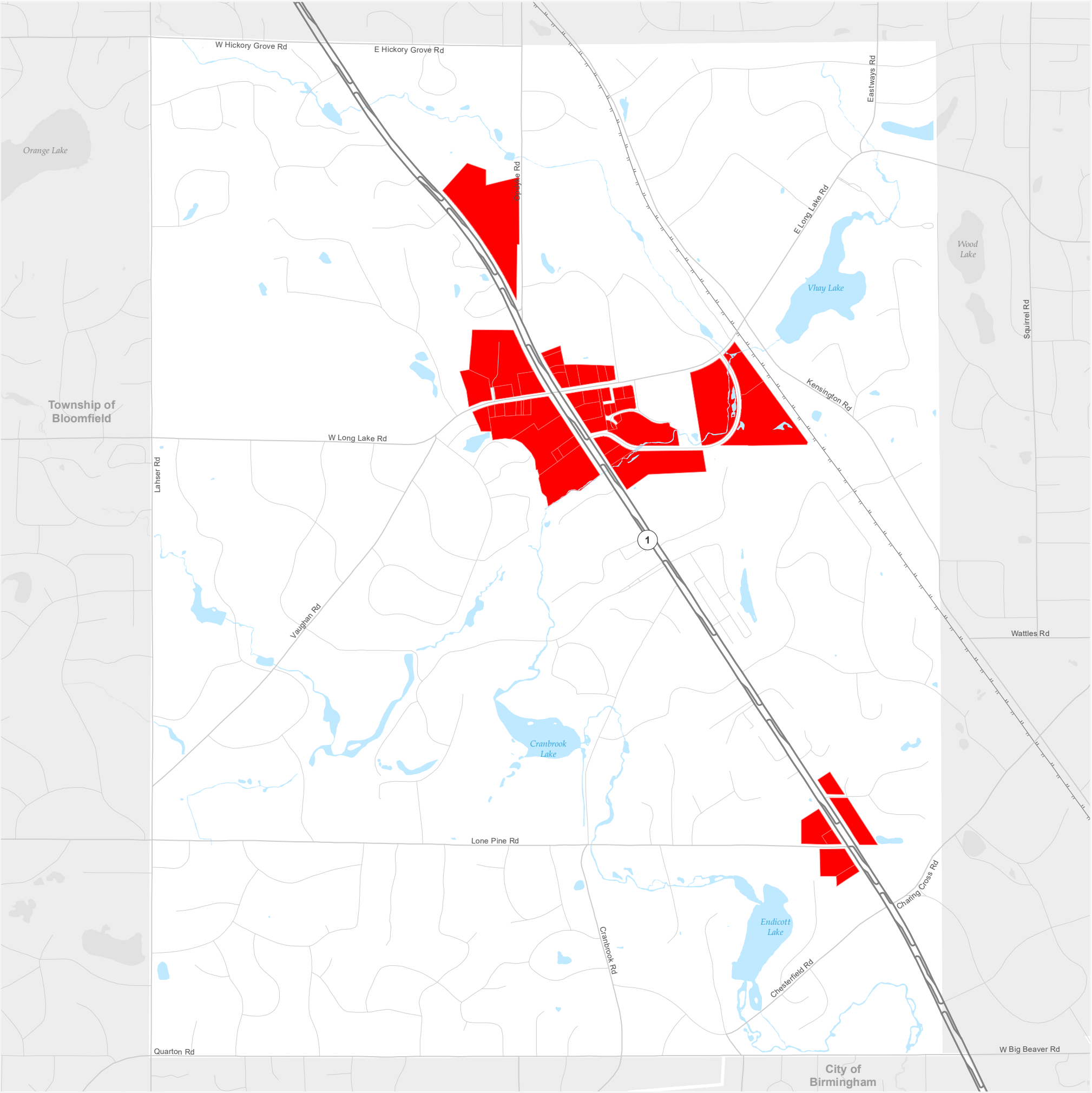
Executive Office Building
2100 Pontiac Lake Road, Bldg. 41W
Waterford, MI 48328-0412
248.858.0720

www.oakgov.com/community/community-development

The information provided herewith has been compiled from recorded deeds, plats, tax maps, surveys and other public records. It is not a legally recorded map or survey and is not intended to be used as one. Users should consult the information sources mentioned above when questions arise.

Community Summary	Comm./Office	Industrial	Mixed Use ²
Total Planned ¹	110 ac.	70 ac.	33 ac.
Developed	105 ac.	70 ac.	32 ac.
Undev. and buildable ^{5,7}	5 ac.	0 ac.	1 ac.





Planned Commercial/Office and Industrial Areas

City of Bloomfield Hills

About

This map is intended to provide an overview of areas planned for commercial/office, industrial, and mixed use by Oakland County communities. It shows areas currently developed or in a committed land use with darker colors. Areas that are undeveloped or currently in a less intense use than what is planned for are shown with lighter colors and are labeled with an estimate of the number of buildable acres.

Legend

	Developed	Undeveloped ^{5,7}
Commercial/Office		12
Industrial		12
Mixed Use ²		12

Notes

- The information on this map reflects a generalized future land use based on each community's master plan.
- Areas planned for mixed use are generally part of a focus area in the community's master plan. These areas often include some type of commercial/office use, however the community's master plan should be referenced for more information.
- This map does not indicate current zoning or the intensity of land use permitted by the zoning ordinance. The current zoning may be different from the planned future land use.
- There may be undeveloped parcels currently zoned for commercial/office or industrial that are not represented on this map because they are planned for a different use.
- For the purpose of this map, undeveloped parcels are those that are currently vacant or in an agricultural, extractive, or single family residential land use. These parcels are not necessarily available for purchase or development.
- The information on this map is parcel-based. Undeveloped portions of improved parcels are not shown on this map. Parcels that have multiple planned uses are split and shown separately on this map.
- The buildable acres shown is an estimate by subtracting areas covered by water or swamp/marsh from the total undeveloped area. A field survey would be required to determine the actual buildable area of each parcel.



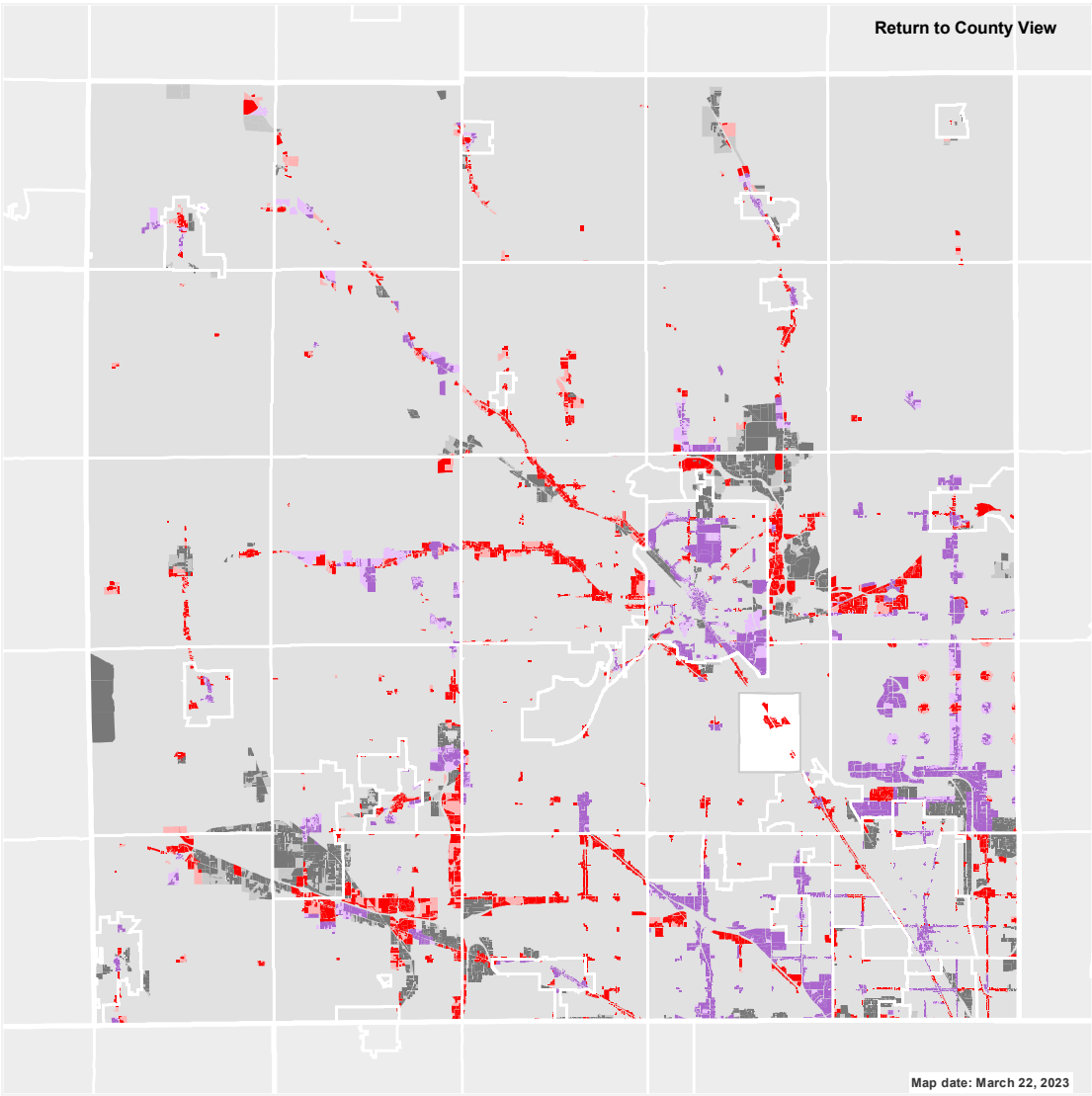
Planning, Zoning, & Land Use

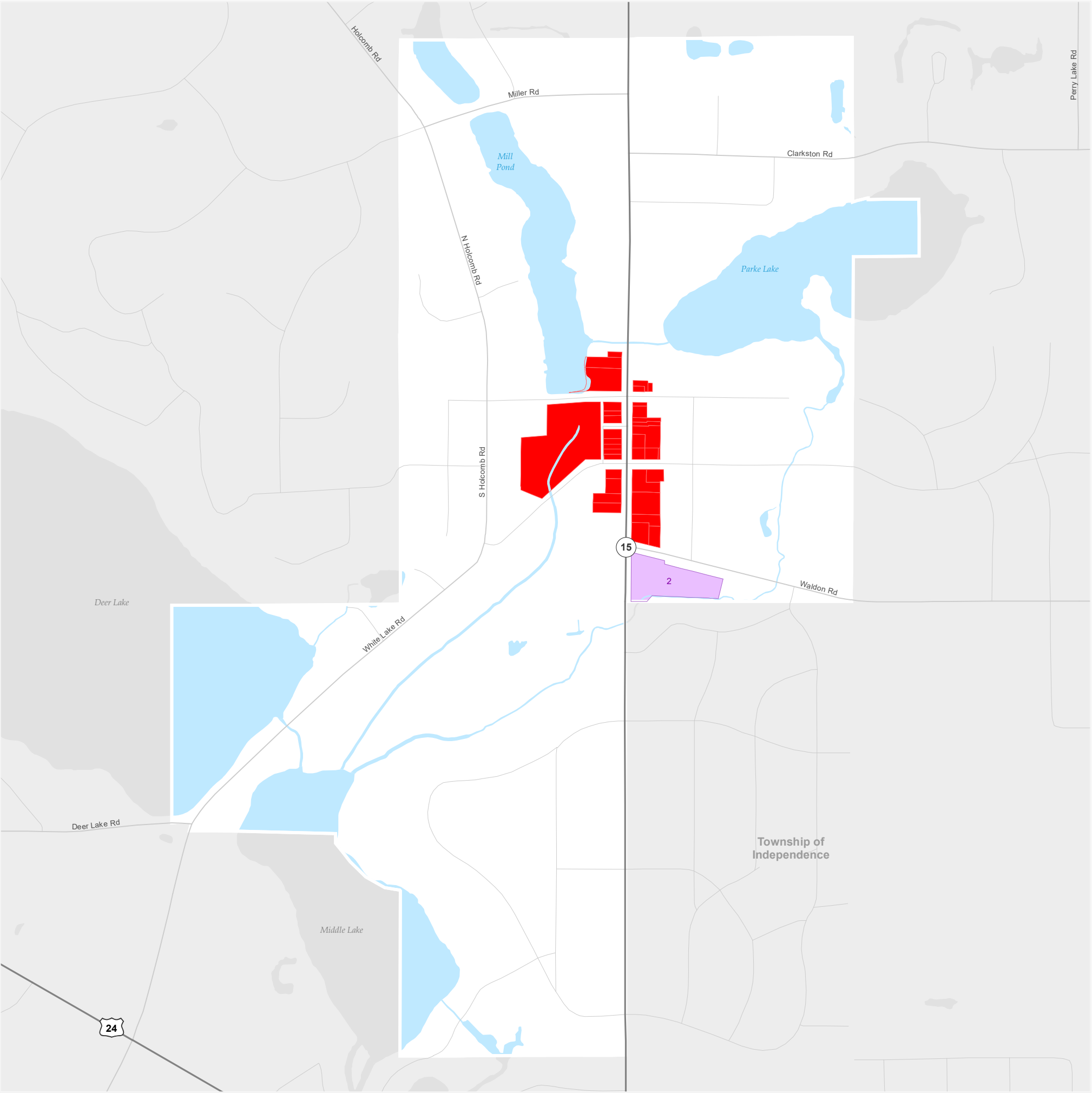
Executive Office Building
2100 Pontiac Lake Road, Bldg. 41W
Waterford, MI 48328-0412
248.858.0720

www.oakgov.com/community/community-development

The information provided herewith has been compiled from recorded deeds, plats, tax maps, surveys and other public records. It is not a legally recorded map or survey and is not intended to be used as one. Users should consult the information sources mentioned above when questions arise.

Community Summary	Comm./Office	Industrial	Mixed Use ²
Total Planned ¹	132 ac.	0 ac.	0 ac.
Developed	132 ac.	0 ac.	0 ac.
Undev. and buildable ^{5,7}	0 ac.	0 ac.	0 ac.





Planned Commercial/Office and Industrial Areas

City of Village of Clarkston

About

This map is intended to provide an overview of areas planned for commercial/office, industrial, and mixed use by Oakland County communities. It shows areas currently developed or in a committed land use with darker colors. Areas that are undeveloped or currently in a less intense use than what is planned for are shown with lighter colors and are labeled with an estimate of the number of buildable acres.

Legend

	Developed	Undeveloped ^{5,7}
Commercial/Office		
Industrial		
Mixed Use ²		

Notes

- The information on this map reflects a generalized future land use based on each community's master plan.
- Areas planned for mixed use are generally part of a focus area in the community's master plan. These areas often include some type of commercial/office use, however the community's master plan should be referenced for more information.
- This map does not indicate current zoning or the intensity of land use permitted by the zoning ordinance. The current zoning may be different from the planned future land use.
- There may be undeveloped parcels currently zoned for commercial/office or industrial that are not represented on this map because they are planned for a different use.
- For the purpose of this map, undeveloped parcels are those that are currently vacant or in an agricultural, extractive, or single family residential land use. These parcels are not necessarily available for purchase or development.
- The information on this map is parcel-based. Undeveloped portions of improved parcels are not shown on this map. Parcels that have multiple planned uses are split and shown separately on this map.
- The buildable acres shown is an estimate by subtracting areas covered by water or swamp/marsh from the total undeveloped area. A field survey would be required to determine the actual buildable area of each parcel.



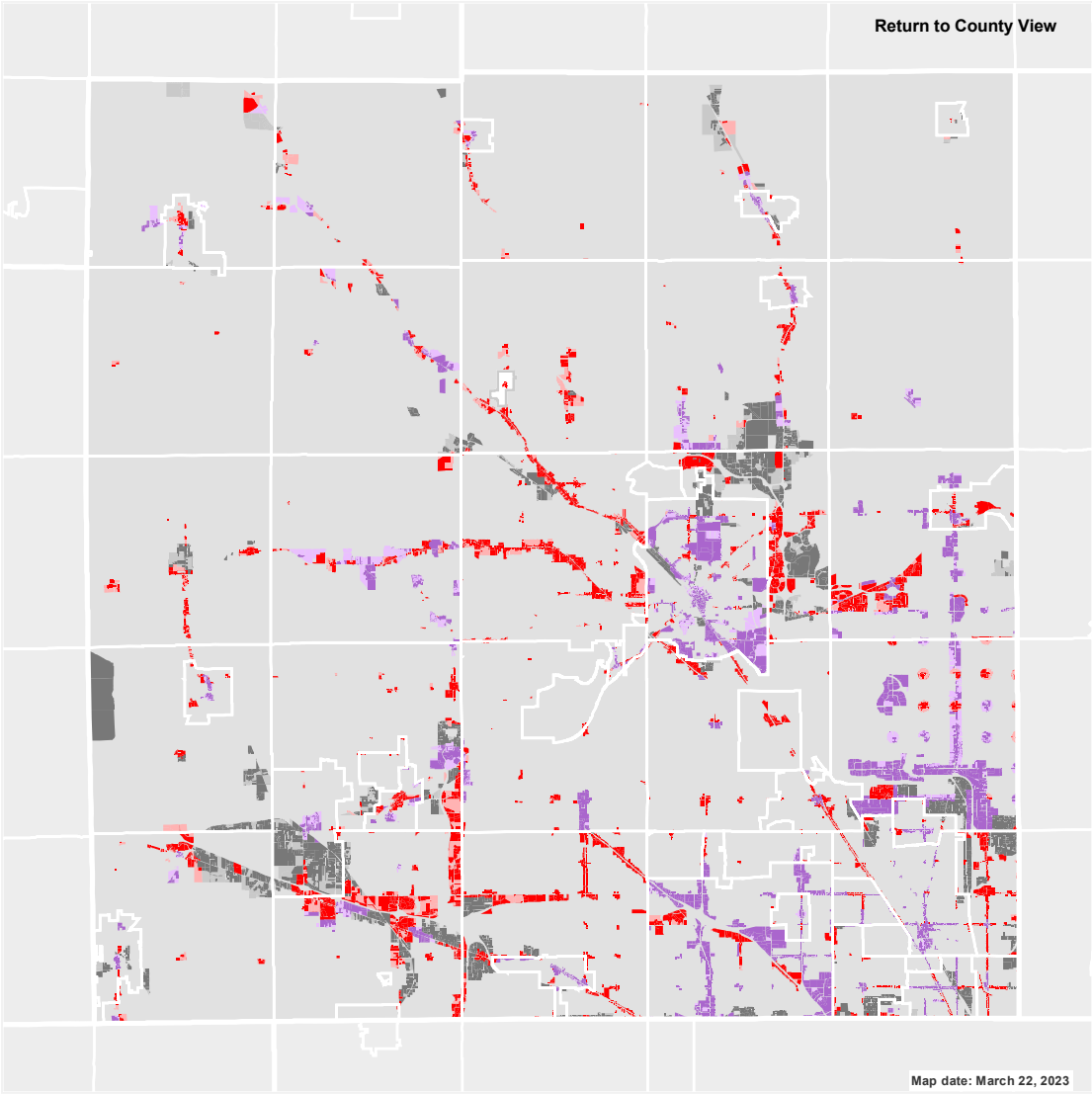
Planning, Zoning, & Land Use

Executive Office Building
2100 Pontiac Lake Road, Bldg. 41W
Waterford, MI 48328-0412
248.858.0720

www.oakgov.com/community/community-development

The information provided herewith has been compiled from recorded deeds, plats, tax maps, surveys and other public records. It is not a legally recorded map or survey and is not intended to be used as one. Users should consult the information sources mentioned above when questions arise.

Community Summary	Comm./Office	Industrial	Mixed Use ²
Total Planned ¹	10 ac.	0 ac.	2 ac.
Developed	10 ac.	0 ac.	0 ac.
Undev. and buildable ^{5,7}	0 ac.	0 ac.	2 ac.





Planned Commercial/Office and Industrial Areas

City of Clawson

About

This map is intended to provide an overview of areas planned for commercial/office, industrial, and mixed use by Oakland County communities. It shows areas currently developed or in a committed land use with darker colors. Areas that are undeveloped or currently in a less intense use than what is planned for are shown with lighter colors and are labeled with an estimate of the number of buildable acres.

Legend

	Developed	Undeveloped ^{5,7}
Commercial/Office		12
Industrial		12
Mixed Use ²		12

Notes

- The information on this map reflects a generalized future land use based on each community's master plan.
- Areas planned for mixed use are generally part of a focus area in the community's master plan. These areas often include some type of commercial/office use, however the community's master plan should be referenced for more information.
- This map does not indicate current zoning or the intensity of land use permitted by the zoning ordinance. The current zoning may be different from the planned future land use.
- There may be undeveloped parcels currently zoned for commercial/office or industrial that are not represented on this map because they are planned for a different use.
- For the purpose of this map, undeveloped parcels are those that are currently vacant or in an agricultural, extractive, or single family residential land use. These parcels are not necessarily available for purchase or development.
- The information on this map is parcel-based. Undeveloped portions of improved parcels are not shown on this map. Parcels that have multiple planned uses are split and shown separately on this map.
- The buildable acres shown is an estimate by subtracting areas covered by water or swamp/marsh from the total undeveloped area. A field survey would be required to determine the actual buildable area of each parcel.

Community Summary

	Comm./Office	Industrial	Mixed Use ²
Total Planned ¹	58 ac.	14 ac.	122 ac.
Developed	52 ac.	10 ac.	100 ac.
Undev. and buildable ^{5,7}	6 ac.	4 ac.	22 ac.

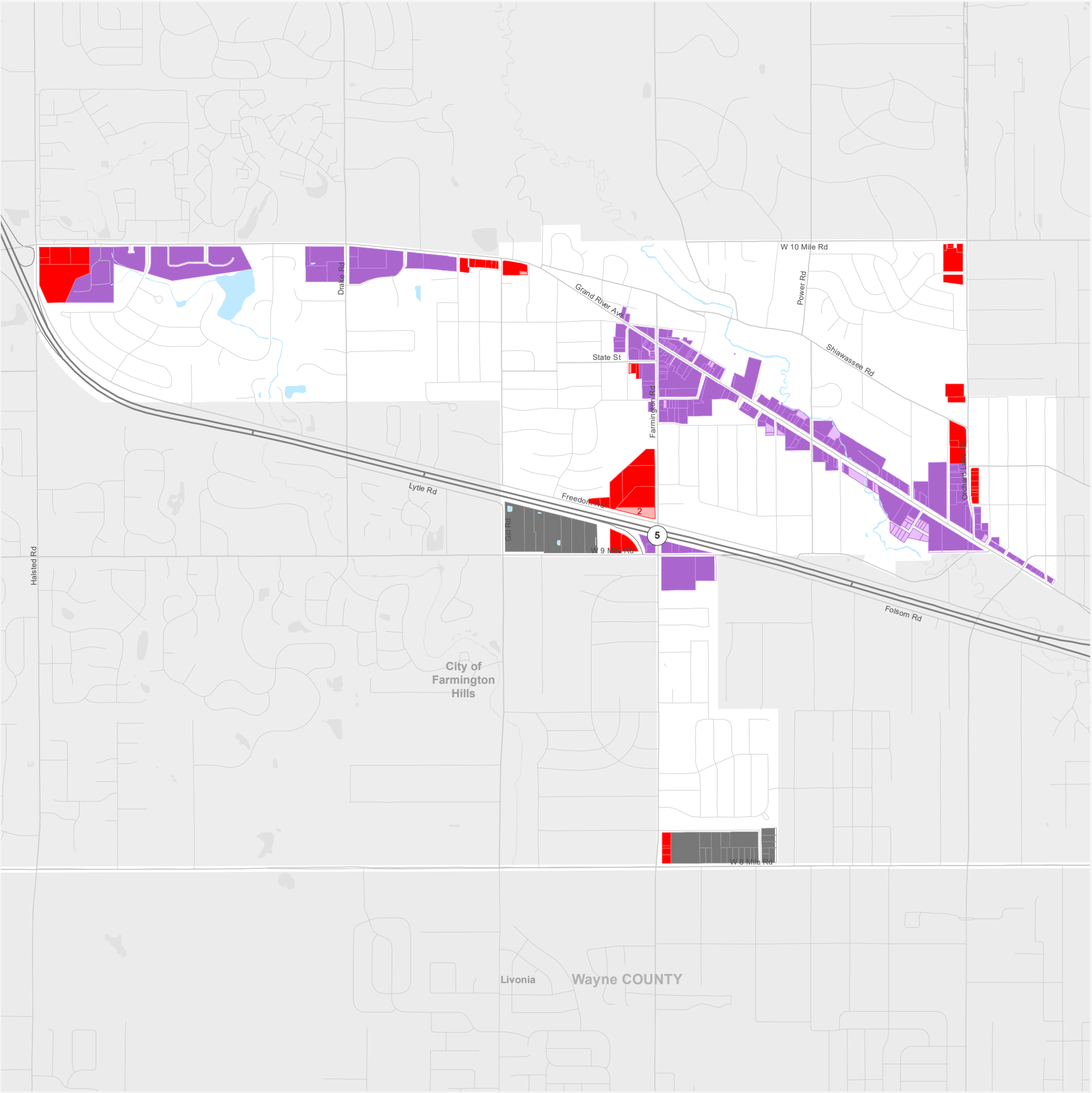
Planning, Zoning, & Land Use

Executive Office Building
2100 Pontiac Lake Road, Bldg. 41W
Waterford, MI 48328-0412
248.858.0720
www.oakgov.com/community/community-development

The information provided herewith has been compiled from recorded deeds, plats, tax maps, surveys and other public records. It is not a legally recorded map or survey and is not intended to be used as one. Users should consult the information sources mentioned above when questions arise.

Return to County View

Map date: March 22, 2023



Planned Commercial/Office and Industrial Areas

City of Farmington

About

This map is intended to provide an overview of areas planned for commercial/office, industrial, and mixed use by Oakland County communities. It shows areas currently developed or in a committed land use with darker colors. Areas that are undeveloped or currently in a less intense use than what is planned for are shown with lighter colors and are labeled with an estimate of the number of buildable acres.

Legend

	Developed	Undeveloped ^{5,7}
Commercial/Office		12
Industrial		12
Mixed Use ²		12

Notes

1. The information on this map reflects a generalized future land use based on each community's master plan.
2. Areas planned for mixed use are generally part of a focus area in the community's master plan. These areas often include some type of commercial/office use, however the community's master plan should be referenced for more information.
3. This map does not indicate current zoning or the intensity of land use permitted by the zoning ordinance. The current zoning may be different from the planned future land use.
4. There may be undeveloped parcels currently zoned for commercial/office or industrial that are not represented on this map because they are planned for a different use.
5. For the purpose of this map, undeveloped parcels are those that are currently vacant or in an agricultural, extractive, or single family residential land use. These parcels are not necessarily available for purchase or development.
6. The information on this map is parcel-based. Undeveloped portions of improved parcels are not shown on this map. Parcels that have multiple planned uses are split and shown separately on this map.
7. The buildable acres shown is an estimate by subtracting areas covered by water or swamp/marsh from the total undeveloped area. A field survey would be required to determine the actual buildable area of each parcel.

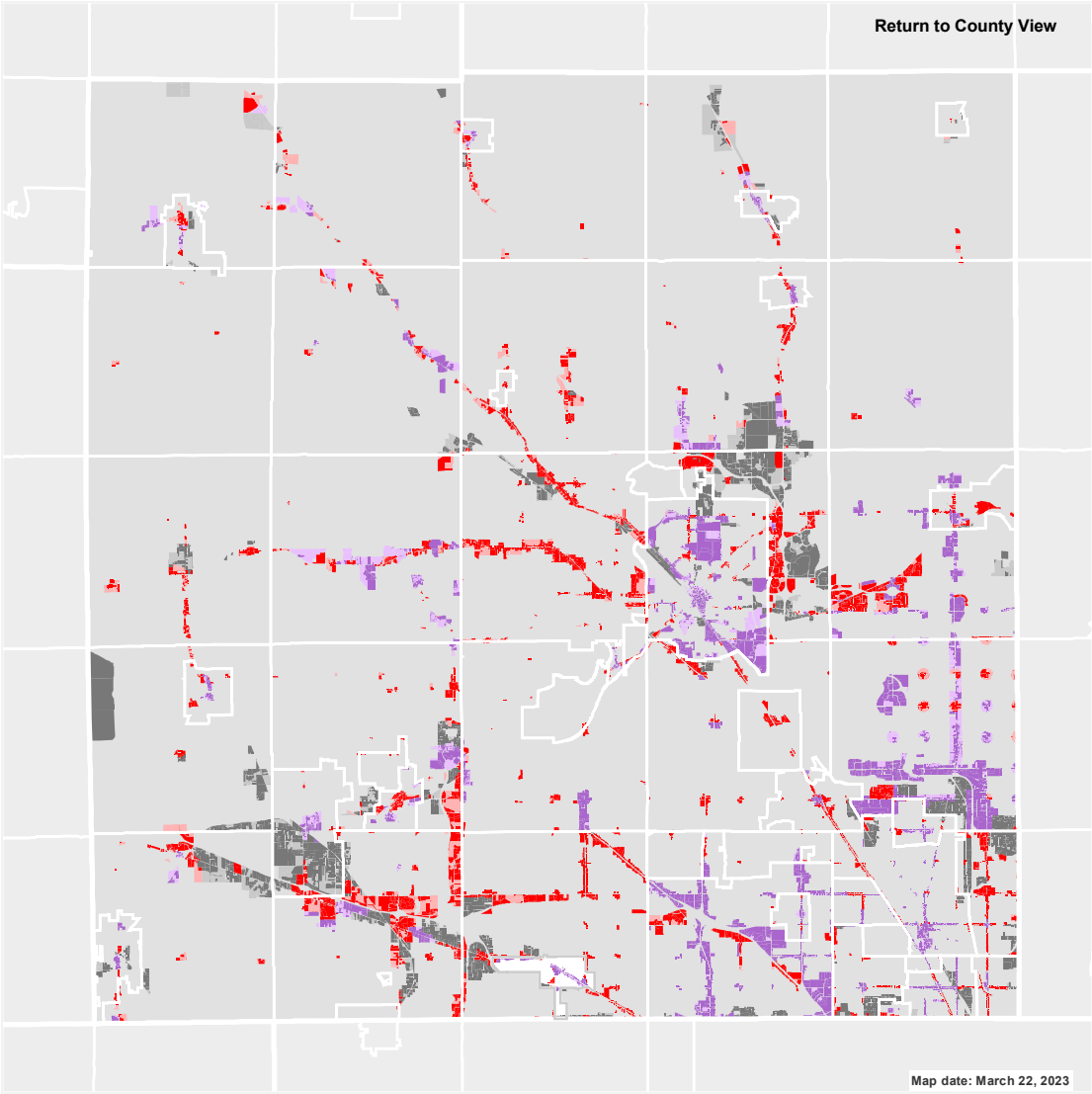


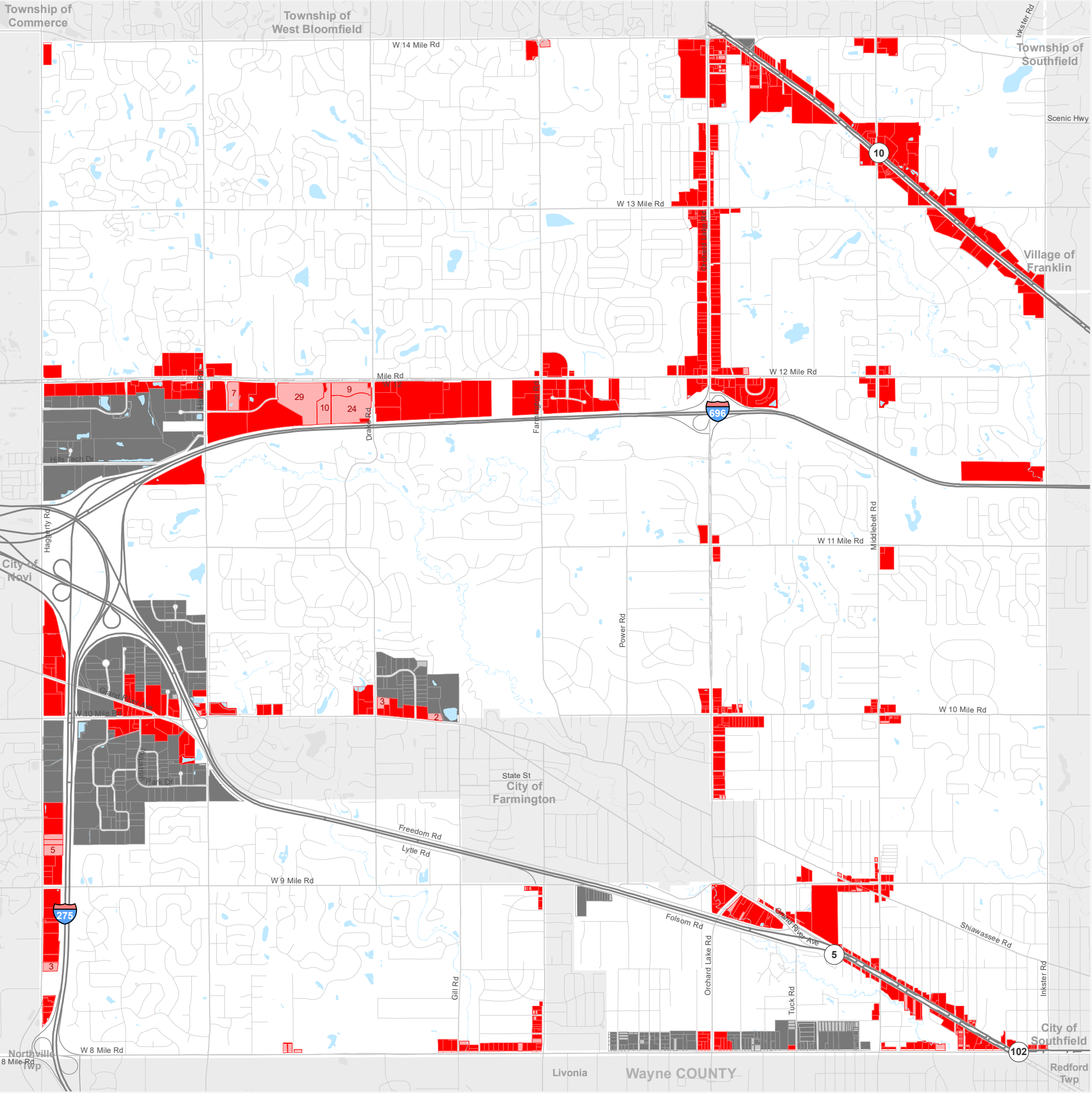
Planning, Zoning, & Land Use

Executive Office Building
2100 Pontiac Lake Road, Bldg. 41W
Waterford, MI 48328-0412
248.858.0720
www.oakgov.com/community/community-development

The information provided herewith has been compiled from recorded deeds, plats, tax maps, surveys and other public records. It is not a legally recorded map or survey and is not intended to be used as one. Users should consult the information sources mentioned above when questions arise.

Community Summary	Comm./Office	Industrial	Mixed Use ²
Total Planned ¹	53 ac.	45 ac.	175 ac.
Developed	51 ac.	45 ac.	167 ac.
Undev. and buildable ^{5,7}	2 ac.	0 ac.	8 ac.





Planned Commercial/Office and Industrial Areas

City of Farmington Hills

About

This map is intended to provide an overview of areas planned for commercial/office, industrial, and mixed use by Oakland County communities. It shows areas currently developed or in a committed land use with darker colors. Areas that are undeveloped or currently in a less intense use than what is planned for are shown with lighter colors and are labeled with an estimate of the number of buildable acres.

Legend

	Developed	Undeveloped ^{5,7}
Commercial/Office		
Industrial		
Mixed Use ²		

Notes

- The information on this map reflects a generalized future land use based on each community's master plan.
- Areas planned for mixed use are generally part of a focus area in the community's master plan. These areas often include some type of commercial/office use, however the community's master plan should be referenced for more information.
- This map does not indicate current zoning or the intensity of land use permitted by the zoning ordinance. The current zoning may be different from the planned future land use.
- There may be undeveloped parcels currently zoned for commercial/office or industrial that are not represented on this map because they are planned for a different use.
- For the purpose of this map, undeveloped parcels are those that are currently vacant or in an agricultural, extractive, or single family residential land use. These parcels are not necessarily available for purchase or development.
- The information on this map is parcel-based. Undeveloped portions of improved parcels are not shown on this map. Parcels that have multiple planned uses are split and shown separately on this map.
- The buildable acres shown is an estimate by subtracting areas covered by water or swamp/marsh from the total undeveloped area. A field survey would be required to determine the actual buildable area of each parcel.



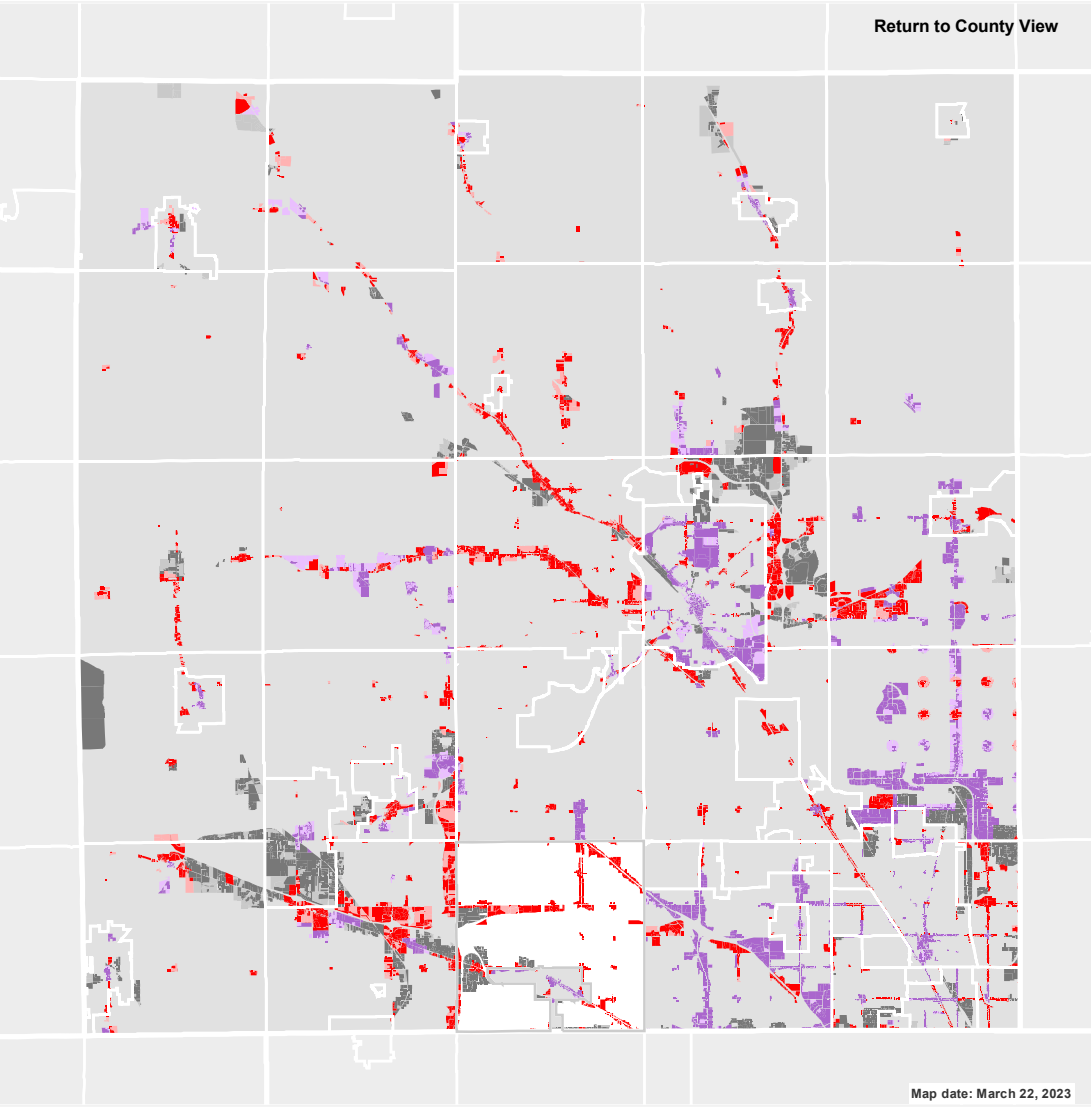
Planning, Zoning, & Land Use

Executive Office Building
2100 Pontiac Lake Road, Bldg. 41W
Waterford, MI 48328-0412
248.858.0720

www.oakgov.com/community/community-development

The information provided herewith has been compiled from recorded deeds, plats, tax maps, surveys and other public records. It is not a legally recorded map or survey and is not intended to be used as one. Users should consult the information sources mentioned above when questions arise.

Community Summary	Comm./Office	Industrial	Mixed Use ²
Total Planned ¹	1447 ac.	922 ac.	0 ac.
Developed	1,326 ac.	904 ac.	0 ac.
Undev. and buildable ^{5,7}	121 ac.	18 ac.	0 ac.





Planned Commercial/Office and Industrial Areas

City of Fenton

About

This map is intended to provide an overview of areas planned for commercial/office, industrial, and mixed use by Oakland County communities. It shows areas currently developed or in a committed land use with darker colors. Areas that are undeveloped or currently in a less intense use than what is planned for are shown with lighter colors and are labeled with an estimate of the number of buildable acres.

Legend

	Developed	Undeveloped ^{5,7}
Commercial/Office		
Industrial		
Mixed Use ²		

Notes

1. The information on this map reflects a generalized future land use based on each community's master plan.
2. Areas planned for mixed use are generally part of a focus area in the community's master plan. These areas often include some type of commercial/office use, however the community's master plan should be referenced for more information.
3. This map does not indicate current zoning or the intensity of land use permitted by the zoning ordinance. The current zoning may be different from the planned future land use.
4. There may be undeveloped parcels currently zoned for commercial/office or industrial that are not represented on this map because they are planned for a different use.
5. For the purpose of this map, undeveloped parcels are those that are currently vacant or in an agricultural, extractive, or single family residential land use. These parcels are not necessarily available for purchase or development.
6. The information on this map is parcel-based. Undeveloped portions of improved parcels are not shown on this map. Parcels that have multiple planned uses are split and shown separately on this map.
7. The buildable acres shown is an estimate by subtracting areas covered by water or swamp/marsh from the total undeveloped area. A field survey would be required to determine the actual buildable area of each parcel.



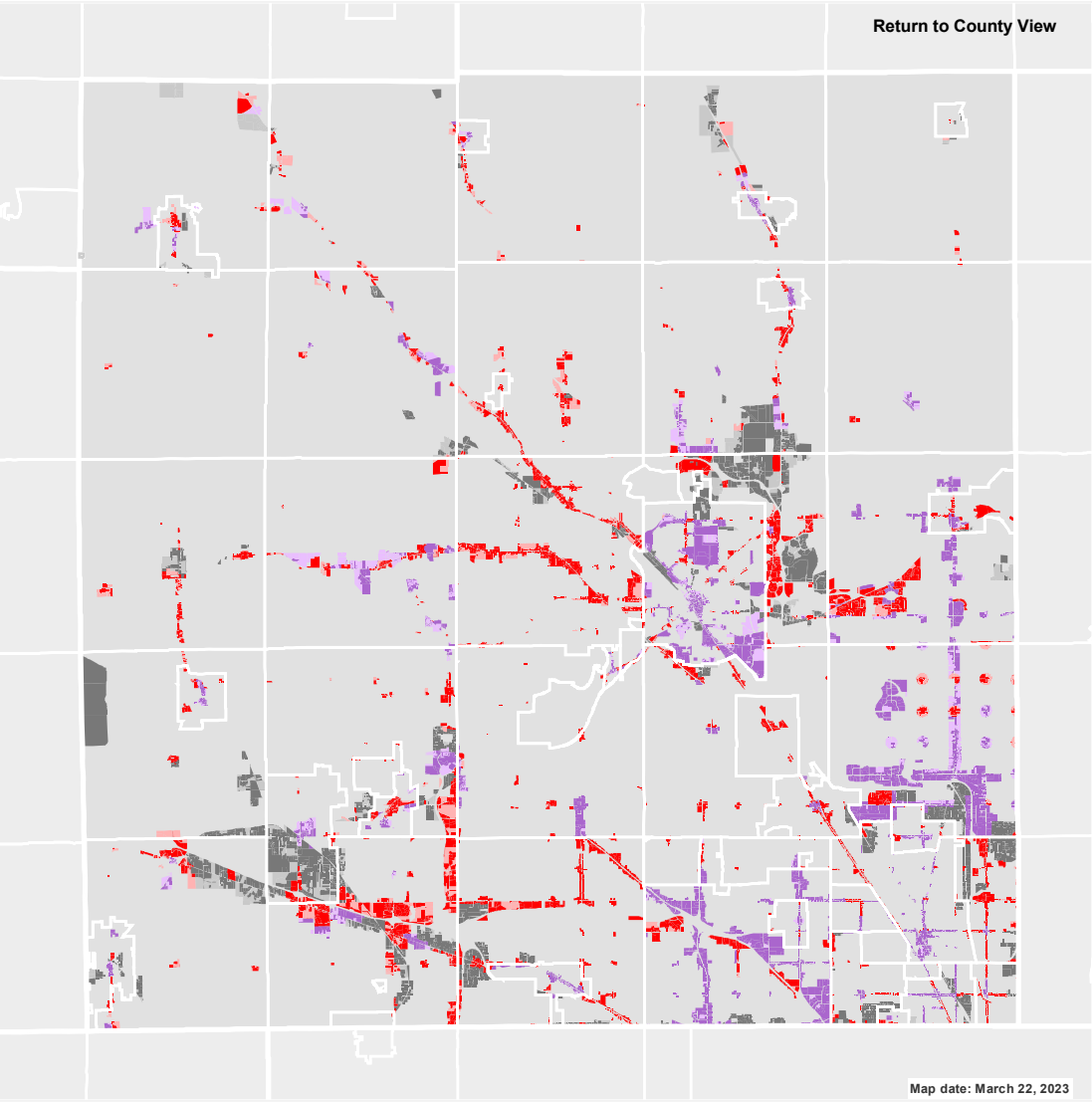
Planning, Zoning, & Land Use

Executive Office Building
2100 Pontiac Lake Road, Bldg. 41W
Waterford, MI 48328-0412
248.858.0720

www.oakgov.com/community/community-development

The information provided herewith has been compiled from recorded deeds, plats, tax maps, surveys and other public records. It is not a legally recorded map or survey and is not intended to be used as one. Users should consult the information sources mentioned above when questions arise.

Community Summary	Comm./Office	Industrial	Mixed Use ²
Total Planned ¹	0 ac.	0 ac.	0 ac.
Developed	0 ac.	0 ac.	0 ac.
Undev. and buildable ^{5,7}	0 ac.	0 ac.	0 ac.





Planned Commercial/Office and Industrial Areas

City of Ferndale

About

This map is intended to provide an overview of areas planned for commercial/office, industrial, and mixed use by Oakland County communities. It shows areas currently developed or in a committed land use with darker colors. Areas that are undeveloped or currently in a less intense use than what is planned for are shown with lighter colors and are labeled with an estimate of the number of buildable acres.

Legend

	Developed	Undeveloped ^{5,7}
Commercial/Office		12
Industrial		12
Mixed Use ²		12

Notes

- The information on this map reflects a generalized future land use based on each community's master plan.
- Areas planned for mixed use are generally part of a focus area in the community's master plan. These areas often include some type of commercial/office use, however the community's master plan should be referenced for more information.
- This map does not indicate current zoning or the intensity of land use permitted by the zoning ordinance. The current zoning may be different from the planned future land use.
- There may be undeveloped parcels currently zoned for commercial/office or industrial that are not represented on this map because they are planned for a different use.
- For the purpose of this map, undeveloped parcels are those that are currently vacant or in an agricultural, extractive, or single family residential land use. These parcels are not necessarily available for purchase or development.
- The information on this map is parcel-based. Undeveloped portions of improved parcels are not shown on this map. Parcels that have multiple planned uses are split and shown separately on this map.
- The buildable acres shown is an estimate by subtracting areas covered by water or swamp/marsh from the total undeveloped area. A field survey would be required to determine the actual buildable area of each parcel.



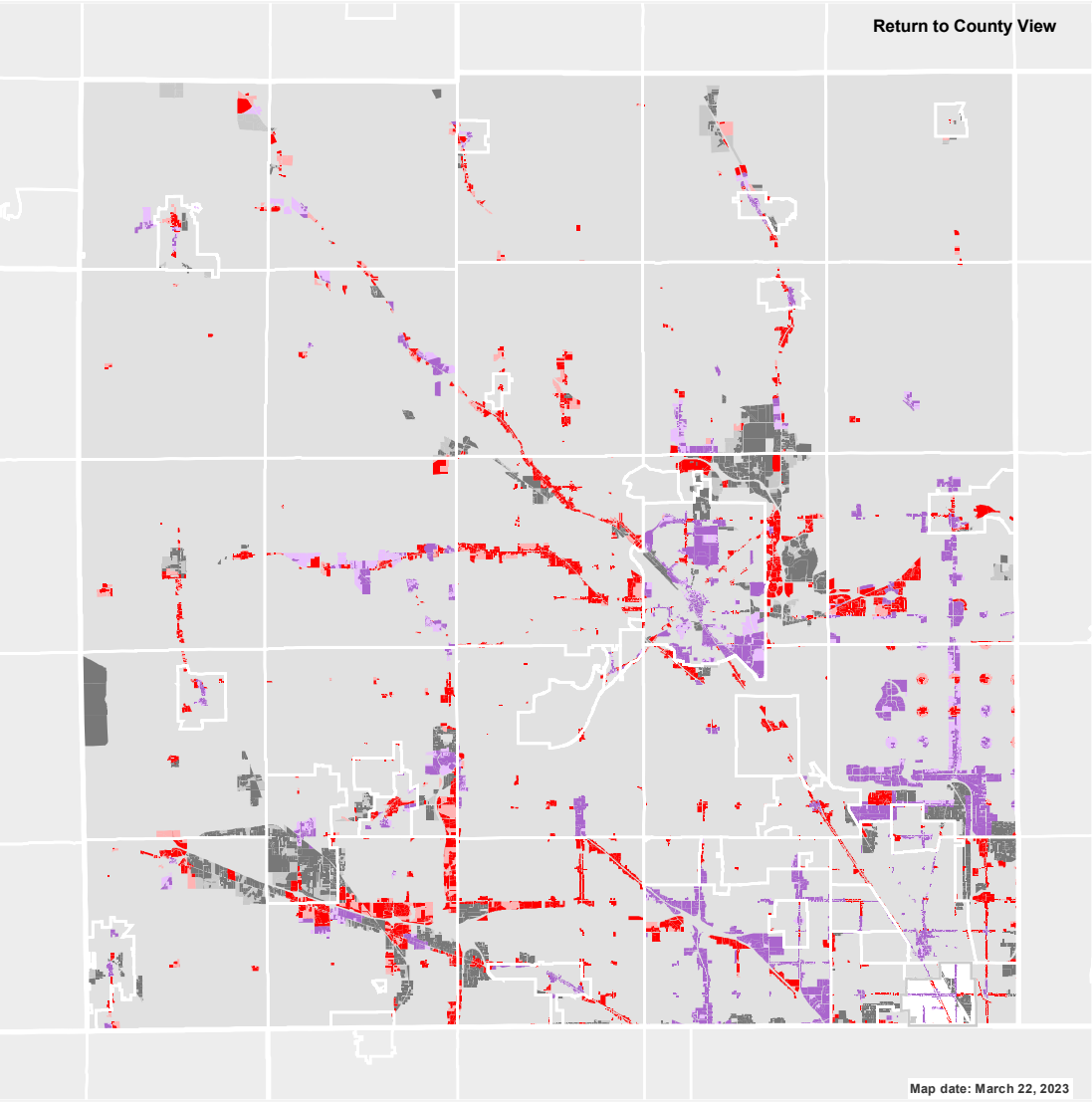
Planning, Zoning, & Land Use

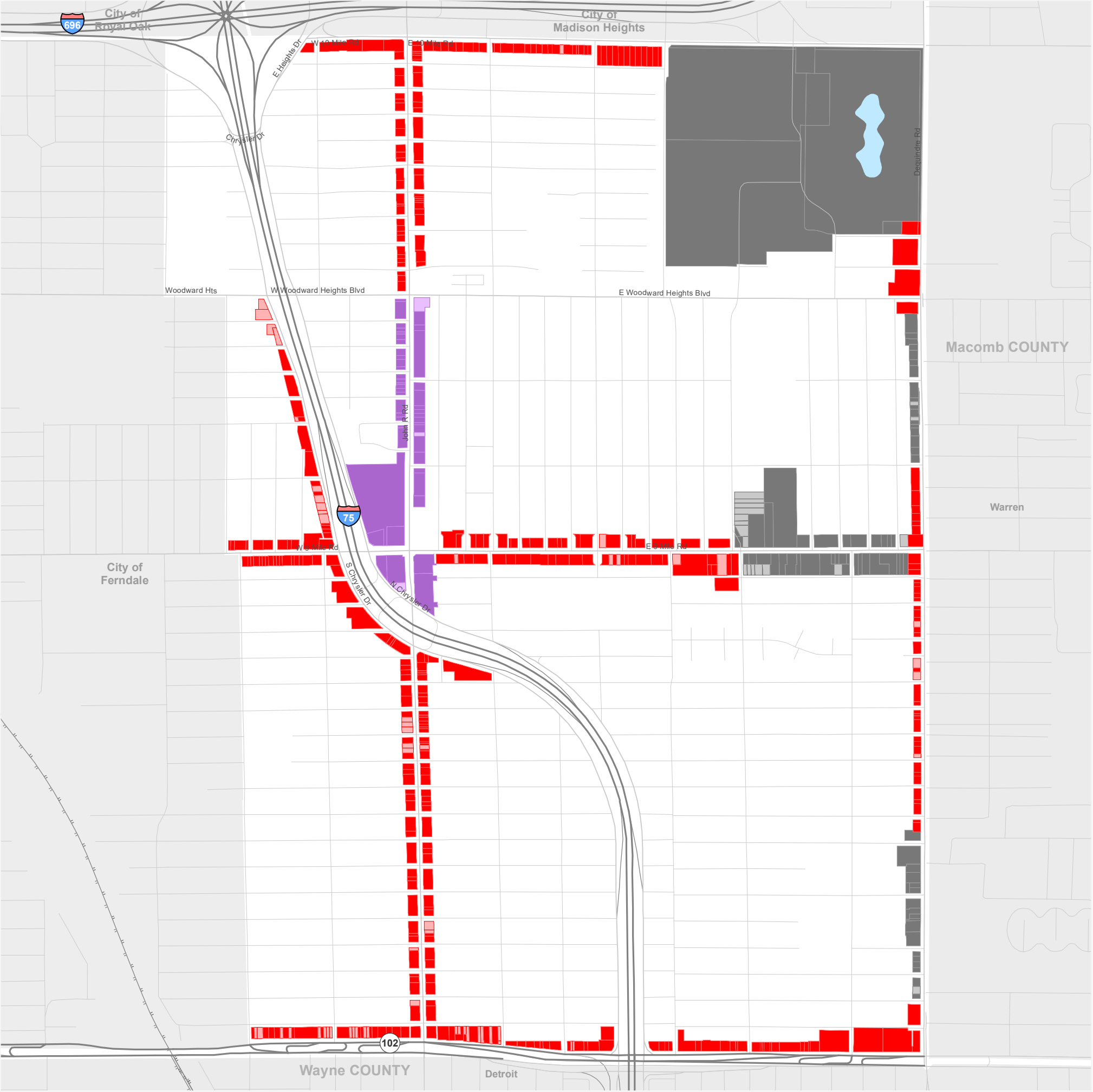
Executive Office Building
2100 Pontiac Lake Road, Bldg. 41W
Warford, MI 48328-0412
248.858.0720

www.oakgov.com/community/community-development

The information provided herewith has been compiled from recorded deeds, plats, tax maps, surveys and other public records. It is not a legally recorded map or survey and is not intended to be used as one. Users should consult the information sources mentioned above when questions arise.

Community Summary	Comm./Office	Industrial	Mixed Use ²
Total Planned ¹	60 ac.	248 ac.	134 ac.
Developed	54 ac.	211 ac.	118 ac.
Undev. and buildable ^{5,7}	6 ac.	37 ac.	16 ac.





Planned Commercial/Office and Industrial Areas

City of Hazel Park

About

This map is intended to provide an overview of areas planned for commercial/office, industrial, and mixed use by Oakland County communities. It shows areas currently developed or in a committed land use with darker colors. Areas that are undeveloped or currently in a less intense use than what is planned for are shown with lighter colors and are labeled with an estimate of the number of buildable acres.

Legend

	Developed	Undeveloped ^{5,7}
Commercial/Office		
Industrial		
Mixed Use ²		

Notes

- The information on this map reflects a generalized future land use based on each community's master plan.
- Areas planned for mixed use are generally part of a focus area in the community's master plan. These areas often include some type of commercial/office use, however the community's master plan should be referenced for more information.
- This map does not indicate current zoning or the intensity of land use permitted by the zoning ordinance. The current zoning may be different from the planned future land use.
- There may be undeveloped parcels currently zoned for commercial/office or industrial that are not represented on this map because they are planned for a different use.
- For the purpose of this map, undeveloped parcels are those that are currently vacant or in an agricultural, extractive, or single family residential land use. These parcels are not necessarily available for purchase or development.
- The information on this map is parcel-based. Undeveloped portions of improved parcels are not shown on this map. Parcels that have multiple planned uses are split and shown separately on this map.
- The buildable acres shown is an estimate by subtracting areas covered by water or swamp/marsh from the total undeveloped area. A field survey would be required to determine the actual buildable area of each parcel.

Planning, Zoning, & Land Use

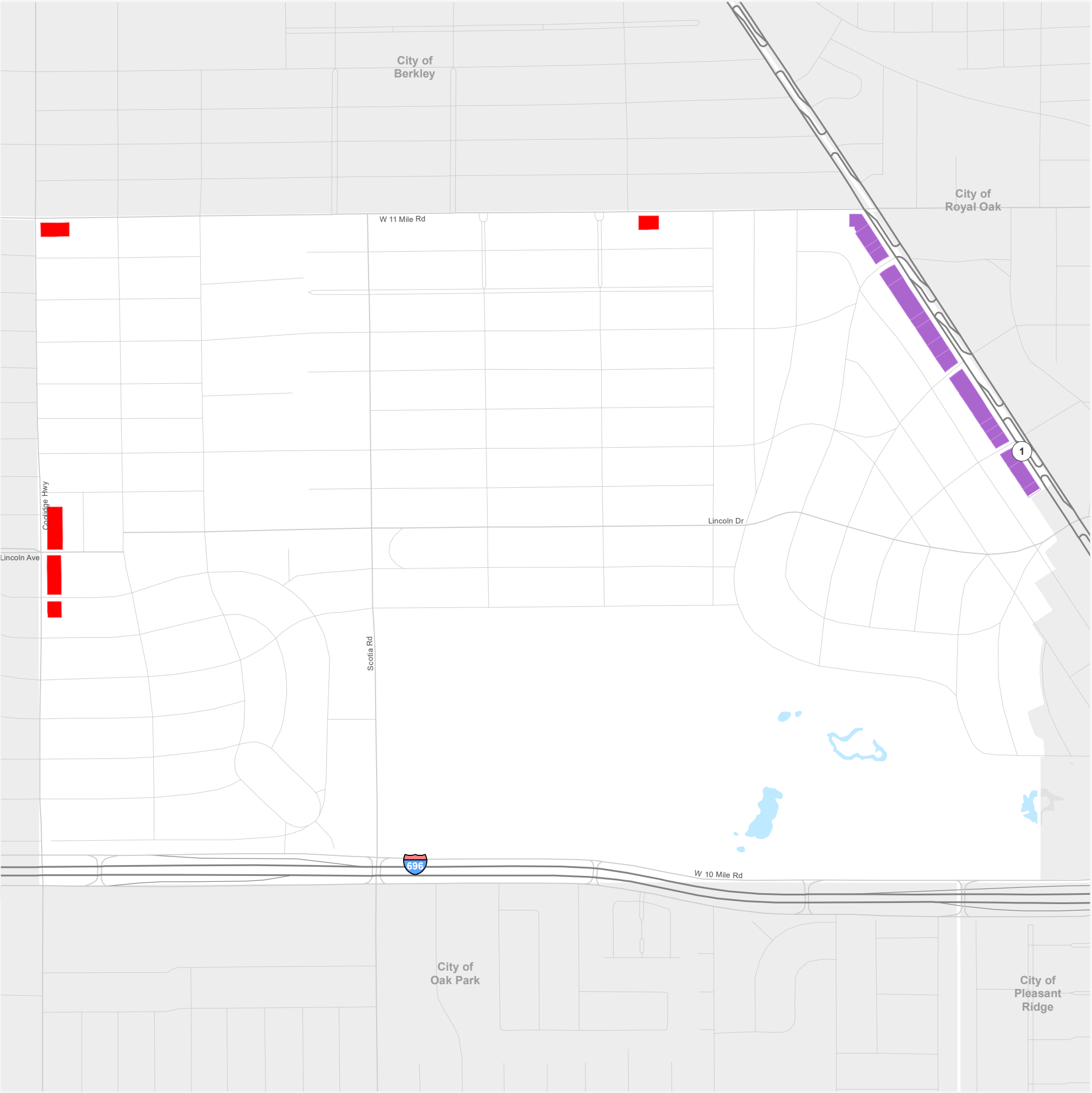
Executive Office Building
2100 Pontiac Lake Road, Bldg. 41W
Waterford, MI 48328-0412
248.858.0720
www.oakgov.com/community/community-development

The information provided herewith has been compiled from recorded deeds, plats, tax maps, surveys and other public records. It is not a legally recorded map or survey and is not intended to be used as one. Users should consult the information sources mentioned above when questions arise.

Community Summary	Comm./Office	Industrial	Mixed Use ²
Total Planned ¹	94 ac.	161 ac.	23 ac.
Developed	87 ac.	157 ac.	22 ac.
Undev. and buildable ^{5,7}	7 ac.	4 ac.	1 ac.

[Return to County View](#)

Map date: March 22, 2023



Planned Commercial/Office and Industrial Areas

City of Huntington Woods

About

This map is intended to provide an overview of areas planned for commercial/office, industrial, and mixed use by Oakland County communities. It shows areas currently developed or in a committed land use with darker colors. Areas that are undeveloped or currently in a less intense use than what is planned for are shown with lighter colors and are labeled with an estimate of the number of buildable acres.

Legend

	Developed	Undeveloped ^{5,7}
Commercial/Office		
Industrial		
Mixed Use ²		

Notes

1. The information on this map reflects a generalized future land use based on each community's master plan.
2. Areas planned for mixed use are generally part of a focus area in the community's master plan. These areas often include some type of commercial/office use, however the community's master plan should be referenced for more information.
3. This map does not indicate current zoning or the intensity of land use permitted by the zoning ordinance. The current zoning may be different from the planned future land use.
4. There may be undeveloped parcels currently zoned for commercial/office or industrial that are not represented on this map because they are planned for a different use.
5. For the purpose of this map, undeveloped parcels are those that are currently vacant or in an agricultural, extractive, or single family residential land use. These parcels are not necessarily available for purchase or development.
6. The information on this map is parcel-based. Undeveloped portions of improved parcels are not shown on this map. Parcels that have multiple planned uses are split and shown separately on this map.
7. The buildable acres shown is an estimate by subtracting areas covered by water or swamp/marsh from the total undeveloped area. A field survey would be required to determine the actual buildable area of each parcel.



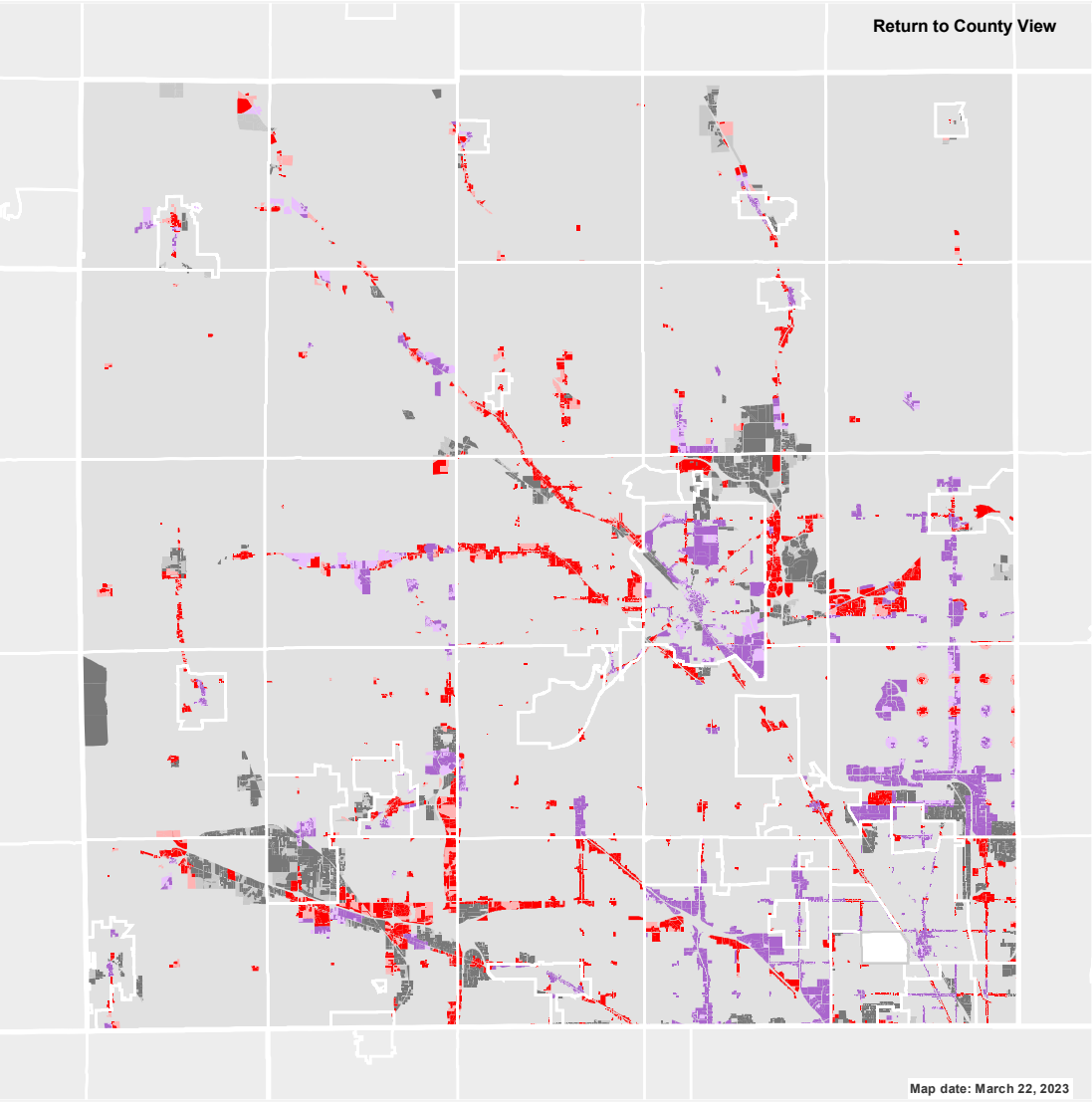
Planning, Zoning, & Land Use

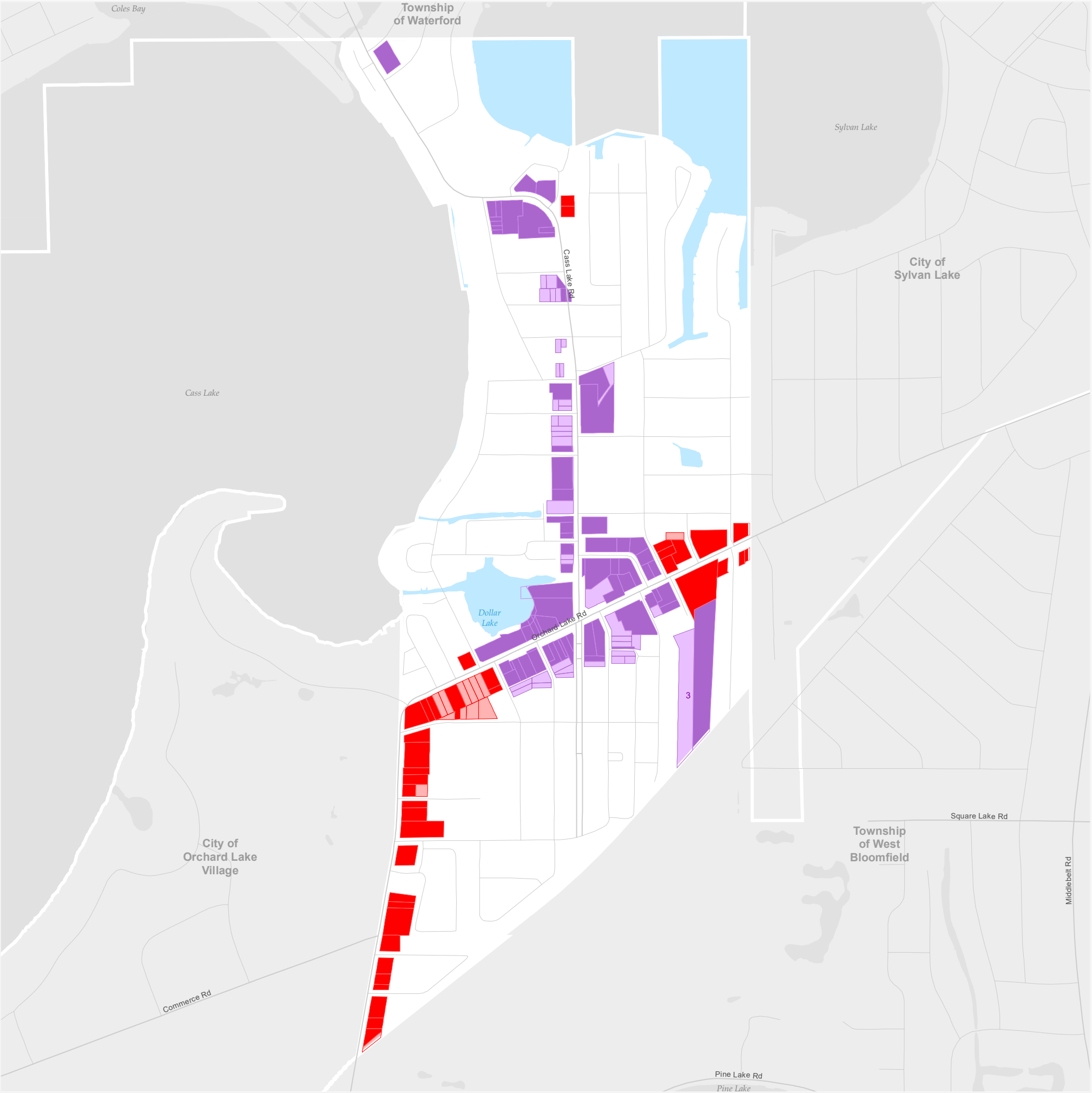
Executive Office Building
2100 Pontiac Lake Road, Bldg. 41W
Waterford, MI 48328-0412
248.858.0720

www.oakgov.com/community/community-development

The information provided herewith has been compiled from recorded deeds, plats, tax maps, surveys and other public records. It is not a legally recorded map or survey and is not intended to be used as one. Users should consult the information sources mentioned above when questions arise.

Community Summary	Comm./Office	Industrial	Mixed Use ²
Total Planned ¹	3 ac.	0 ac.	7 ac.
Developed	3 ac.	0 ac.	7 ac.
Undev. and buildable ^{5,7}	0 ac.	0 ac.	0 ac.





Planned Commercial/Office and Industrial Areas

City of Keego Harbor

About

This map is intended to provide an overview of areas planned for commercial/office, industrial, and mixed use by Oakland County communities. It shows areas currently developed or in a committed land use with darker colors. Areas that are undeveloped or currently in a less intense use than what is planned for are shown with lighter colors and are labeled with an estimate of the number of buildable acres.

Legend

	Developed	Undeveloped ^{5,7}
Commercial/Office		
Industrial		
Mixed Use ²		

Notes

- The information on this map reflects a generalized future land use based on each community's master plan.
- Areas planned for mixed use are generally part of a focus area in the community's master plan. These areas often include some type of commercial/office use, however the community's master plan should be referenced for more information.
- This map does not indicate current zoning or the intensity of land use permitted by the zoning ordinance. The current zoning may be different from the planned future land use.
- There may be undeveloped parcels currently zoned for commercial/office or industrial that are not represented on this map because they are planned for a different use.
- For the purpose of this map, undeveloped parcels are those that are currently vacant or in an agricultural, extractive, or single family residential land use. These parcels are not necessarily available for purchase or development.
- The information on this map is parcel-based. Undeveloped portions of improved parcels are not shown on this map. Parcels that have multiple planned uses are split and shown separately on this map.
- The buildable acres shown is an estimate by subtracting areas covered by water or swamp/marsh from the total undeveloped area. A field survey would be required to determine the actual buildable area of each parcel.

Community Summary

	Comm./Office	Industrial	Mixed Use ²
Total Planned ¹	17 ac.	0 ac.	35 ac.
Developed	14 ac.	0 ac.	26 ac.
Undev. and buildable ^{5,7}	3 ac.	0 ac.	9 ac.

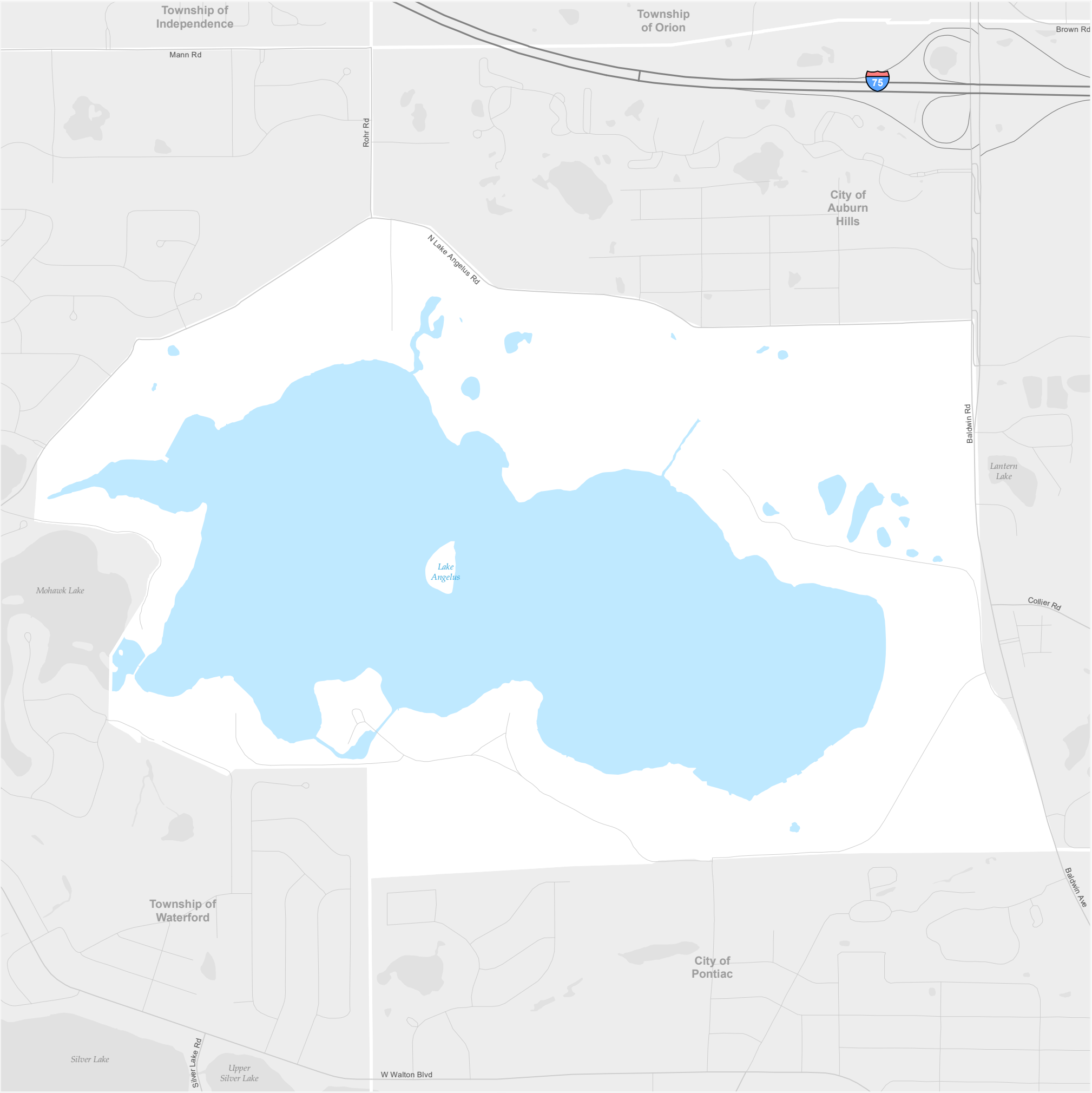
Planning, Zoning, & Land Use

Executive Office Building
2100 Pontiac Lake Road, Bldg. 41W
Waterford, MI 48328-0412
248.858.0720
www.oakgov.com/community/community-development

The information provided herewith has been compiled from recorded deeds, plats, tax maps, surveys and other public records. It is not a legally recorded map or survey and is not intended to be used as one. Users should consult the information sources mentioned above when questions arise.

Return to County View

Map date: March 22, 2023



Planned Commercial/Office and Industrial Areas

City of Lake Angelus

About

This map is intended to provide an overview of areas planned for commercial/office, industrial, and mixed use by Oakland County communities. It shows areas currently developed or in a committed land use with darker colors. Areas that are undeveloped or currently in a less intense use than what is planned for are shown with lighter colors and are labeled with an estimate of the number of buildable acres.

Legend

	Developed	Undeveloped ^{5,7}
Commercial/Office		
Industrial		
Mixed Use ²		

Notes

- The information on this map reflects a generalized future land use based on each community's master plan.
- Areas planned for mixed use are generally part of a focus area in the community's master plan. These areas often include some type of commercial/office use, however the community's master plan should be referenced for more information.
- This map does not indicate current zoning or the intensity of land use permitted by the zoning ordinance. The current zoning may be different from the planned future land use.
- There may be undeveloped parcels currently zoned for commercial/office or industrial that are not represented on this map because they are planned for a different use.
- For the purpose of this map, undeveloped parcels are those that are currently vacant or in an agricultural, extractive, or single family residential land use. These parcels are not necessarily available for purchase or development.
- The information on this map is parcel-based. Undeveloped portions of improved parcels are not shown on this map. Parcels that have multiple planned uses are split and shown separately on this map.
- The buildable acres shown is an estimate by subtracting areas covered by water or swamp/marsh from the total undeveloped area. A field survey would be required to determine the actual buildable area of each parcel.

Planning, Zoning, & Land Use

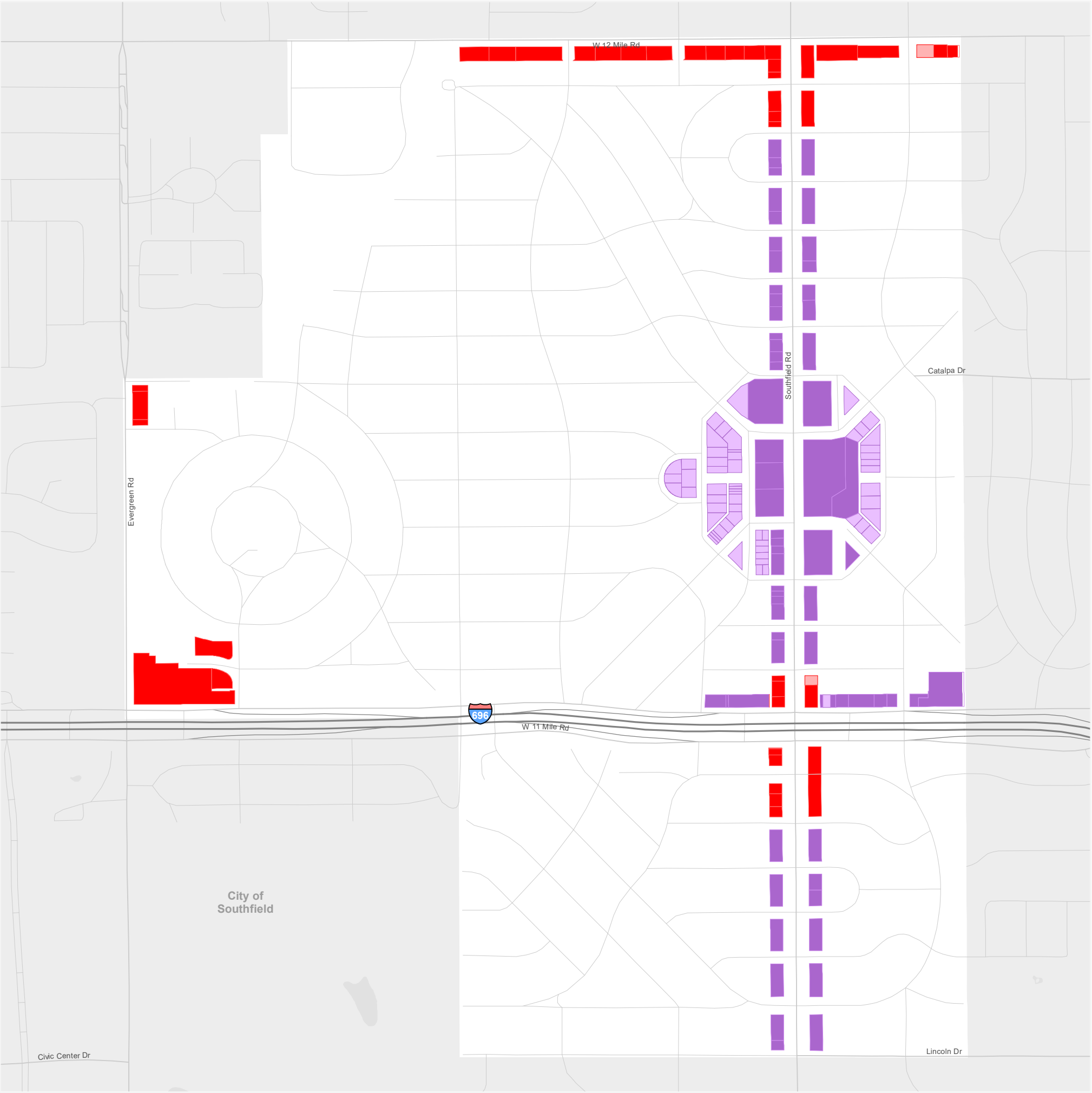
Executive Office Building
2100 Pontiac Lake Road, Bldg. 41W
Waterford, MI 48328-0412
248.858.0720
www.oakgov.com/community/community-development

The information provided herewith has been compiled from recorded deeds, plats, tax maps, surveys and other public records. It is not a legally recorded map or survey and is not intended to be used as one. Users should consult the information sources mentioned above when questions arise.

Community Summary	Comm./Office	Industrial	Mixed Use ²
Total Planned ¹	0 ac.	0 ac.	0 ac.
Developed	0 ac.	0 ac.	0 ac.
Undev. and buildable ^{5,7}	0 ac.	0 ac.	0 ac.

[Return to County View](#)

Map date: March 22, 2023



Planned Commercial/Office and Industrial Areas

City of Lathrup Village

About

This map is intended to provide an overview of areas planned for commercial/office, industrial, and mixed use by Oakland County communities. It shows areas currently developed or in a committed land use with darker colors. Areas that are undeveloped or currently in a less intense use than what is planned for are shown with lighter colors and are labeled with an estimate of the number of buildable acres.

Legend

	Developed	Undeveloped ^{5,7}
Commercial/Office		12
Industrial		12
Mixed Use ²		12

Notes

- The information on this map reflects a generalized future land use based on each community's master plan.
- Areas planned for mixed use are generally part of a focus area in the community's master plan. These areas often include some type of commercial/office use, however the community's master plan should be referenced for more information.
- This map does not indicate current zoning or the intensity of land use permitted by the zoning ordinance. The current zoning may be different from the planned future land use.
- There may be undeveloped parcels currently zoned for commercial/office or industrial that are not represented on this map because they are planned for a different use.
- For the purpose of this map, undeveloped parcels are those that are currently vacant or in an agricultural, extractive, or single family residential land use. These parcels are not necessarily available for purchase or development.
- The information on this map is parcel-based. Undeveloped portions of improved parcels are not shown on this map. Parcels that have multiple planned uses are split and shown separately on this map.
- The buildable acres shown is an estimate by subtracting areas covered by water or swamp/marsh from the total undeveloped area. A field survey would be required to determine the actual buildable area of each parcel.



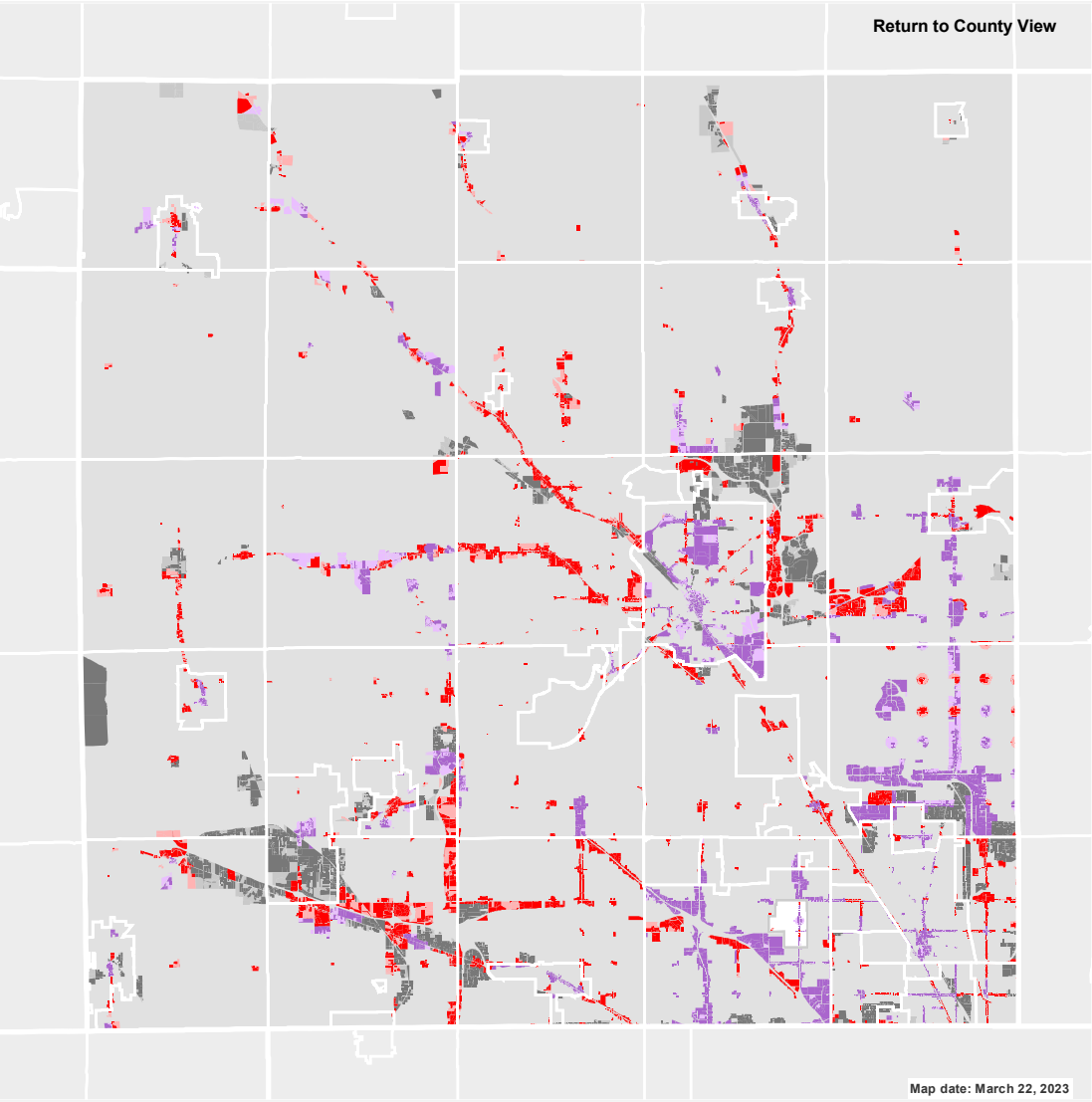
Planning, Zoning, & Land Use

Executive Office Building
2100 Pontiac Lake Road, Bldg. 41W
Waterford, MI 48328-0412
248.858.0720

www.oakgov.com/community/community-development

The information provided herewith has been compiled from recorded deeds, plats, tax maps, surveys and other public records. It is not a legally recorded map or survey and is not intended to be used as one. Users should consult the information sources mentioned above when questions arise.

Community Summary	Comm./Office	Industrial	Mixed Use ²
Total Planned ¹	20 ac.	0 ac.	47 ac.
Developed	20 ac.	0 ac.	35 ac.
Undev. and buildable ^{5,7}	0 ac.	0 ac.	12 ac.





Planned Commercial/Office and Industrial Areas

City of Madison Heights

About

This map is intended to provide an overview of areas planned for commercial/office, industrial, and mixed use by Oakland County communities. It shows areas currently developed or in a committed land use with darker colors. Areas that are undeveloped or currently in a less intense use than what is planned for are shown with lighter colors and are labeled with an estimate of the number of buildable acres.

Legend

	Developed	Undeveloped ^{5,7}
Commercial/Office		12
Industrial		12
Mixed Use ²		12

Notes

- The information on this map reflects a generalized future land use based on each community's master plan.
- Areas planned for mixed use are generally part of a focus area in the community's master plan. These areas often include some type of commercial/office use, however the community's master plan should be referenced for more information.
- This map does not indicate current zoning or the intensity of land use permitted by the zoning ordinance. The current zoning may be different from the planned future land use.
- There may be undeveloped parcels currently zoned for commercial/office or industrial that are not represented on this map because they are planned for a different use.
- For the purpose of this map, undeveloped parcels are those that are currently vacant or in an agricultural, extractive, or single family residential land use. These parcels are not necessarily available for purchase or development.
- The information on this map is parcel-based. Undeveloped portions of improved parcels are not shown on this map. Parcels that have multiple planned uses are split and shown separately on this map.
- The buildable acres shown is an estimate by subtracting areas covered by water or swamp/marsh from the total undeveloped area. A field survey would be required to determine the actual buildable area of each parcel.

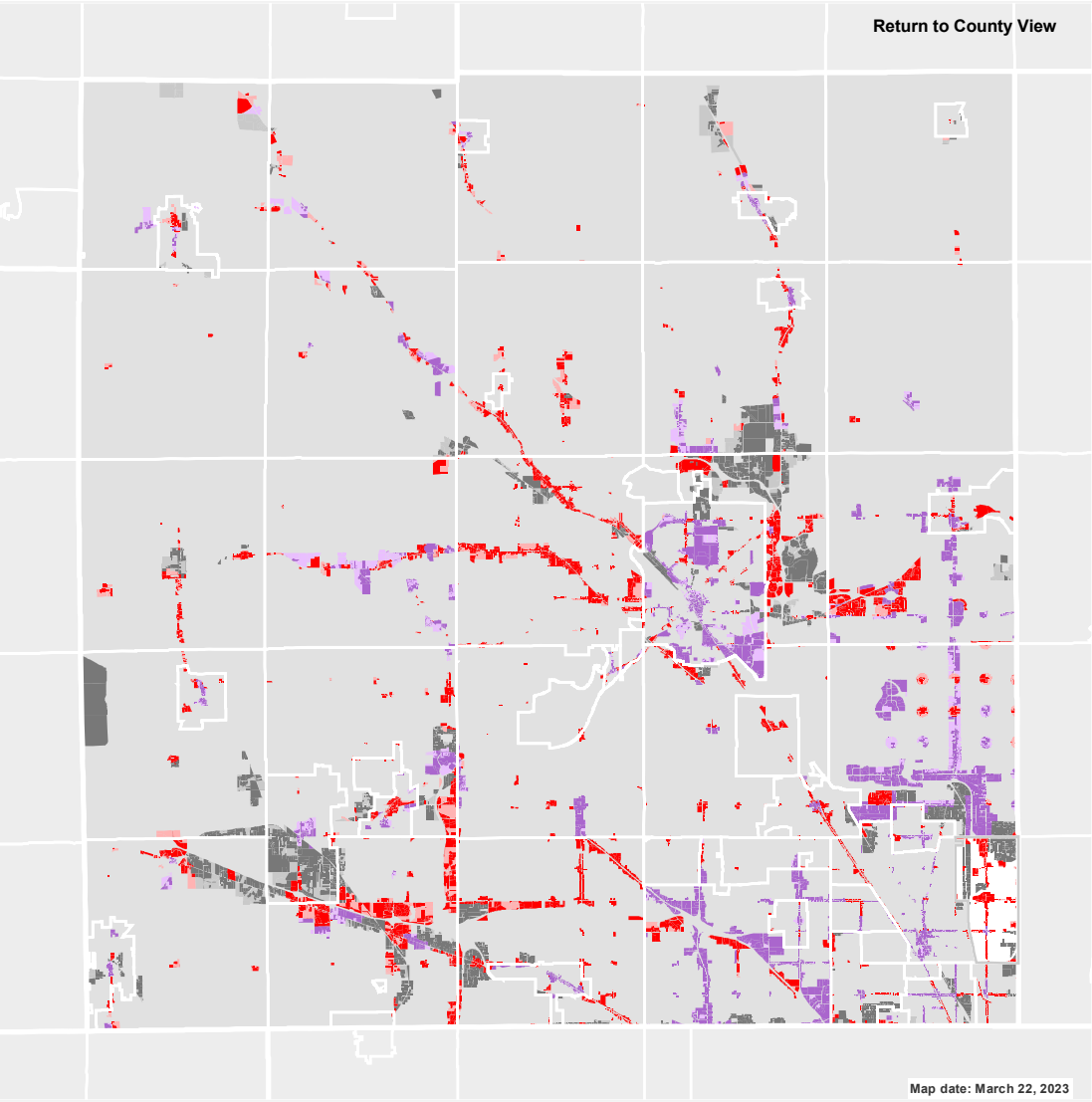


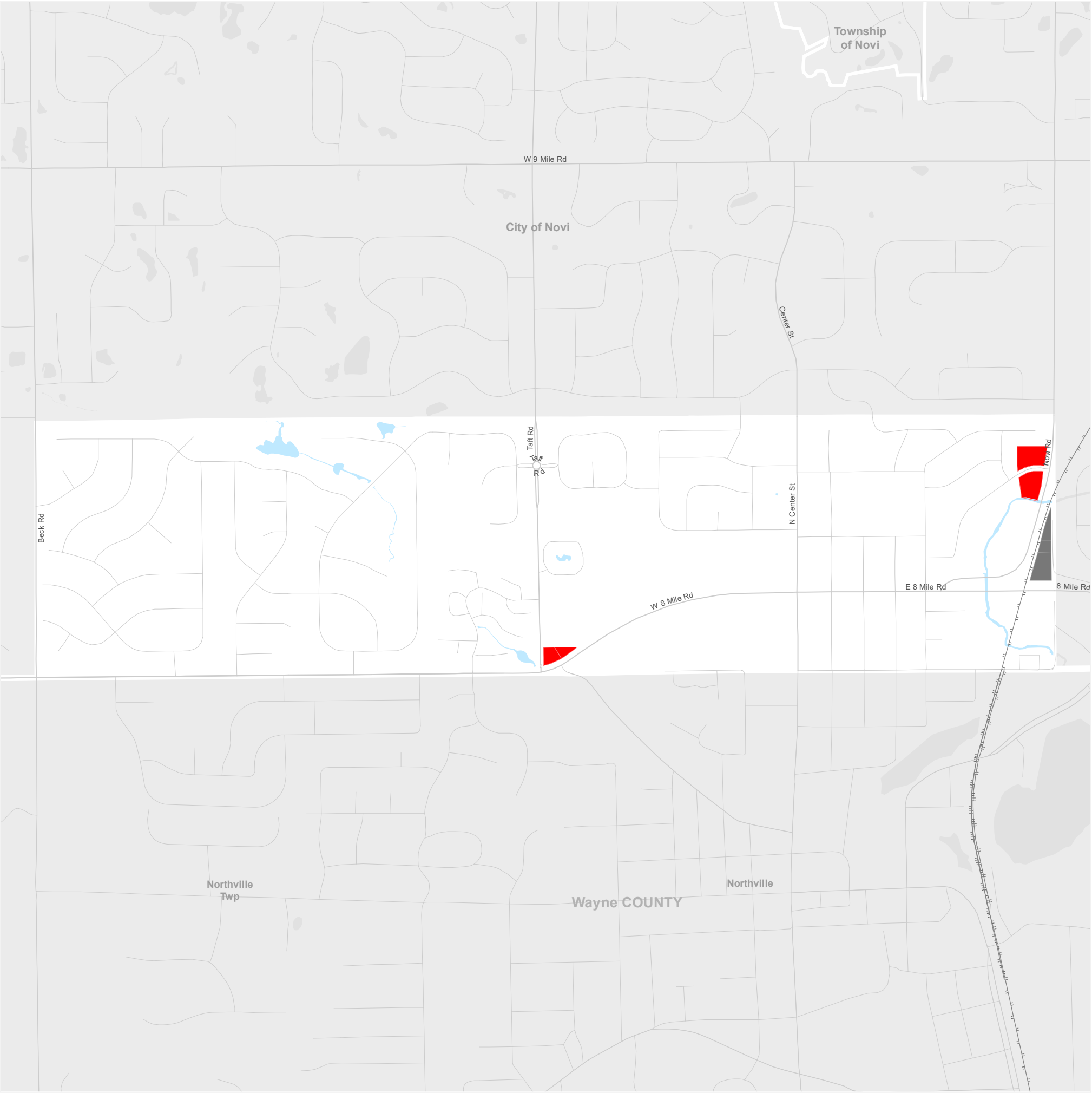
Planning, Zoning, & Land Use

Executive Office Building
2100 Pontiac Lake Road, Bldg. 41W
Waterford, MI 48328-0412
248.858.0720
www.oakgov.com/community/community-development

The information provided herewith has been compiled from recorded deeds, plats, tax maps, surveys and other public records. It is not a legally recorded map or survey and is not intended to be used as one. Users should consult the information sources mentioned above when questions arise.

Community Summary	Comm./Office	Industrial	Mixed Use ²
Total Planned ¹	567 ac.	761 ac.	12 ac.
Developed	531 ac.	750 ac.	12 ac.
Undev. and buildable ^{5,7}	36 ac.	11 ac.	0 ac.





Planned Commercial/Office and Industrial Areas

City of Northville

About

This map is intended to provide an overview of areas planned for commercial/office, industrial, and mixed use by Oakland County communities. It shows areas currently developed or in a committed land use with darker colors. Areas that are undeveloped or currently in a less intense use than what is planned for are shown with lighter colors and are labeled with an estimate of the number of buildable acres.

Legend

	Developed	Undeveloped ^{5,7}
Commercial/Office		
Industrial		
Mixed Use ²		

Notes

- The information on this map reflects a generalized future land use based on each community's master plan.
- Areas planned for mixed use are generally part of a focus area in the community's master plan. These areas often include some type of commercial/office use, however the community's master plan should be referenced for more information.
- This map does not indicate current zoning or the intensity of land use permitted by the zoning ordinance. The current zoning may be different from the planned future land use.
- There may be undeveloped parcels currently zoned for commercial/office or industrial that are not represented on this map because they are planned for a different use.
- For the purpose of this map, undeveloped parcels are those that are currently vacant or in an agricultural, extractive, or single family residential land use. These parcels are not necessarily available for purchase or development.
- The information on this map is parcel-based. Undeveloped portions of improved parcels are not shown on this map. Parcels that have multiple planned uses are split and shown separately on this map.
- The buildable acres shown is an estimate by subtracting areas covered by water or swamp/marsh from the total undeveloped area. A field survey would be required to determine the actual buildable area of each parcel.

Planning, Zoning, & Land Use

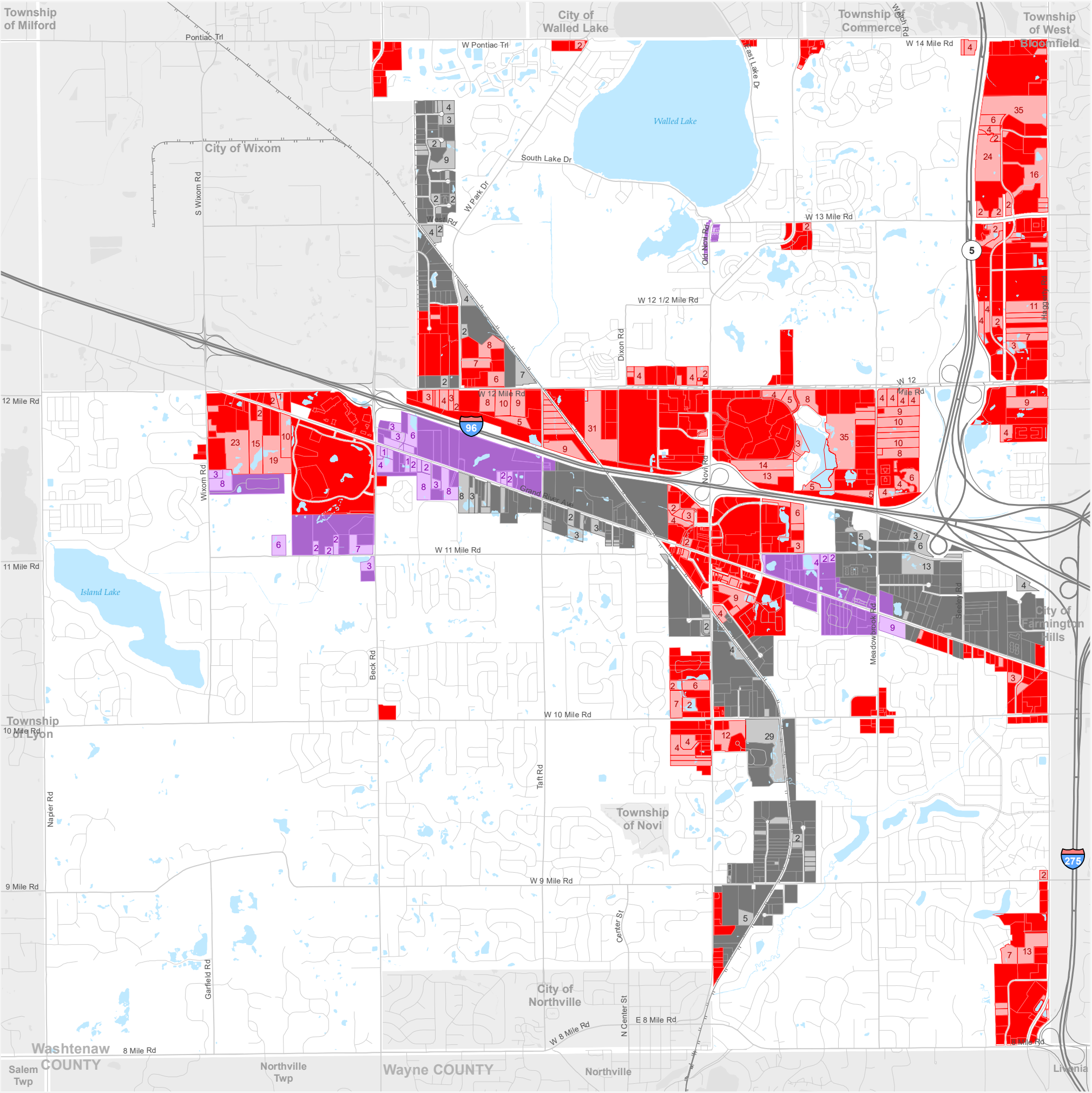
Executive Office Building
2100 Pontiac Lake Road, Bldg. 41W
Waterford, MI 48328-0412
248.858.0720
www.oakgov.com/community/community-development

The information provided herewith has been compiled from recorded deeds, plats, tax maps, surveys and other public records. It is not a legally recorded map or survey and is not intended to be used as one. Users should consult the information sources mentioned above when questions arise.

Community Summary	Comm./Office	Industrial	Mixed Use ²
Total Planned ¹	4 ac.	2 ac.	0 ac.
Developed	4 ac.	2 ac.	0 ac.
Undev. and buildable ^{5,7}	0 ac.	0 ac.	0 ac.

[Return to County View](#)

Map date: March 22, 2023



Planned Commercial/Office and Industrial Areas

City of Novi

About

This map is intended to provide an overview of areas planned for commercial/office, industrial, and mixed use by Oakland County communities. It shows areas currently developed or in a committed land use with darker colors. Areas that are undeveloped or currently in a less intense use than what is planned for are shown with lighter colors and are labeled with an estimate of the number of buildable acres.

Legend

	Developed	Undeveloped ^{5,7}
Commercial/Office		
Industrial		
Mixed Use ²		

Notes

- The information on this map reflects a generalized future land use based on each community's master plan.
- Areas planned for mixed use are generally part of a focus area in the community's master plan. These areas often include some type of commercial/office use, however the community's master plan should be referenced for more information.
- This map does not indicate current zoning or the intensity of land use permitted by the zoning ordinance. The current zoning may be different from the planned future land use.
- There may be undeveloped parcels currently zoned for commercial/office or industrial that are not represented on this map because they are planned for a different use.
- For the purpose of this map, undeveloped parcels are those that are currently vacant or in an agricultural, extractive, or single family residential land use. These parcels are not necessarily available for purchase or development.
- The information on this map is parcel-based. Undeveloped portions of improved parcels are not shown on this map. Parcels that have multiple planned uses are split and shown separately on this map.
- The buildable acres shown is an estimate by subtracting areas covered by water or swamp/marsh from the total undeveloped area. A field survey would be required to determine the actual buildable area of each parcel.



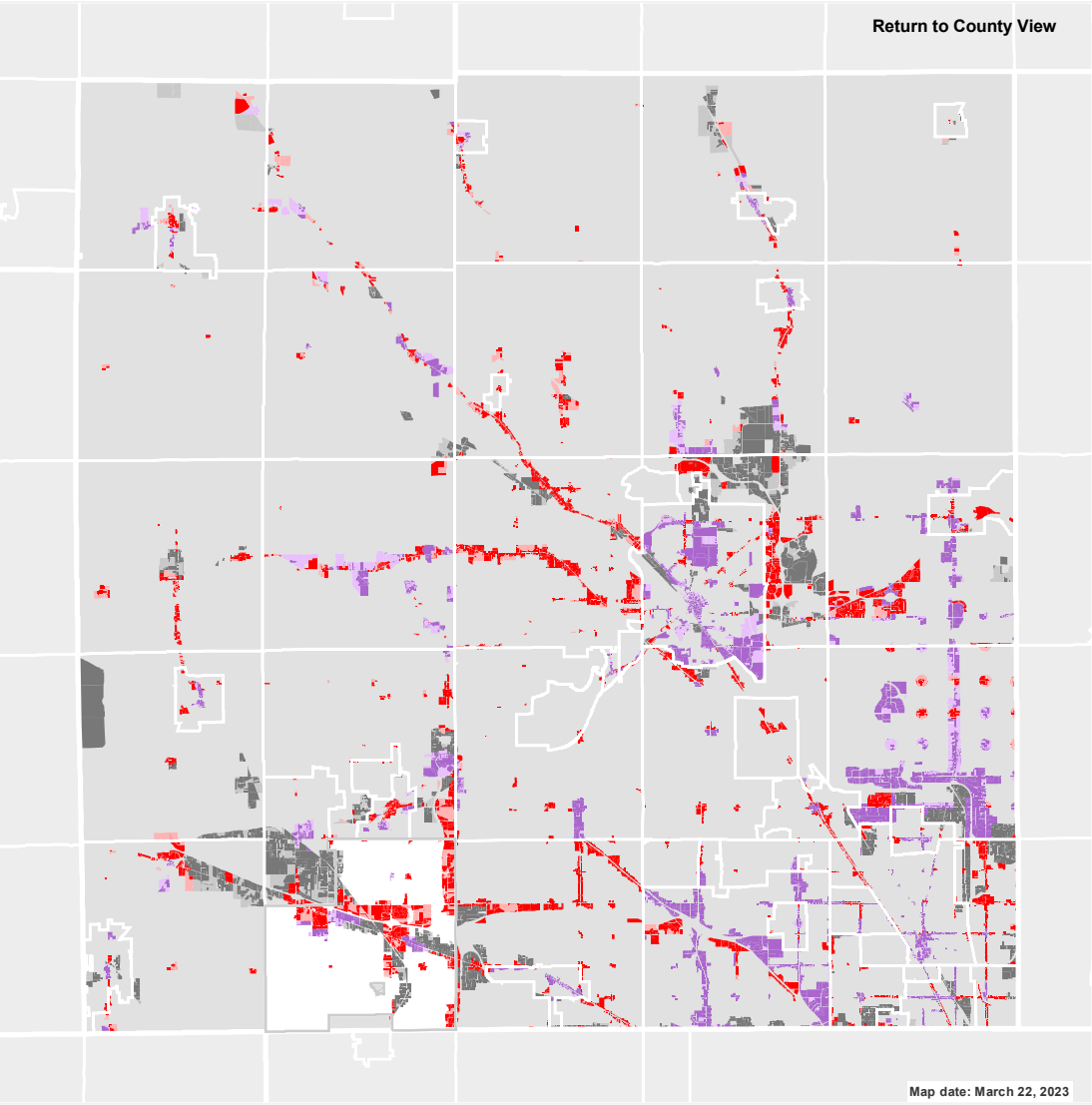
Planning, Zoning, & Land Use

Executive Office Building
2100 Pontiac Lake Road, Bldg. 41W
Waterford, MI 48328-0412
248.858.0720

www.oakgov.com/community/community-development

The information provided herewith has been compiled from recorded deeds, plats, tax maps, surveys and other public records. It is not a legally recorded map or survey and is not intended to be used as one. Users should consult the information sources mentioned above when questions arise.

Community Summary	Comm./Office	Industrial	Mixed Use ²
Total Planned ¹	2578 ac.	1174 ac.	456 ac.
Developed	1,883 ac.	992 ac.	347 ac.
Undev. and buildable ^{5,7}	695 ac.	182 ac.	109 ac.





Planned Commercial/Office and Industrial Areas

City of Oak Park

About

This map is intended to provide an overview of areas planned for commercial/office, industrial, and mixed use by Oakland County communities. It shows areas currently developed or in a committed land use with darker colors. Areas that are undeveloped or currently in a less intense use than what is planned for are shown with lighter colors and are labeled with an estimate of the number of buildable acres.

Legend

	Developed	Undeveloped ^{5,7}
Commercial/Office		
Industrial		
Mixed Use ²		

Notes

- The information on this map reflects a generalized future land use based on each community's master plan.
- Areas planned for mixed use are generally part of a focus area in the community's master plan. These areas often include some type of commercial/office use, however the community's master plan should be referenced for more information.
- This map does not indicate current zoning or the intensity of land use permitted by the zoning ordinance. The current zoning may be different from the planned future land use.
- There may be undeveloped parcels currently zoned for commercial/office or industrial that are not represented on this map because they are planned for a different use.
- For the purpose of this map, undeveloped parcels are those that are currently vacant or in an agricultural, extractive, or single family residential land use. These parcels are not necessarily available for purchase or development.
- The information on this map is parcel-based. Undeveloped portions of improved parcels are not shown on this map. Parcels that have multiple planned uses are split and shown separately on this map.
- The buildable acres shown is an estimate by subtracting areas covered by water or swamp/marsh from the total undeveloped area. A field survey would be required to determine the actual buildable area of each parcel.

Community Summary

	Comm./Office	Industrial	Mixed Use ²
Total Planned ¹	180 ac.	382 ac.	39 ac.
Developed	173 ac.	359 ac.	36 ac.
Undev. and buildable ^{5,7}	7 ac.	23 ac.	3 ac.

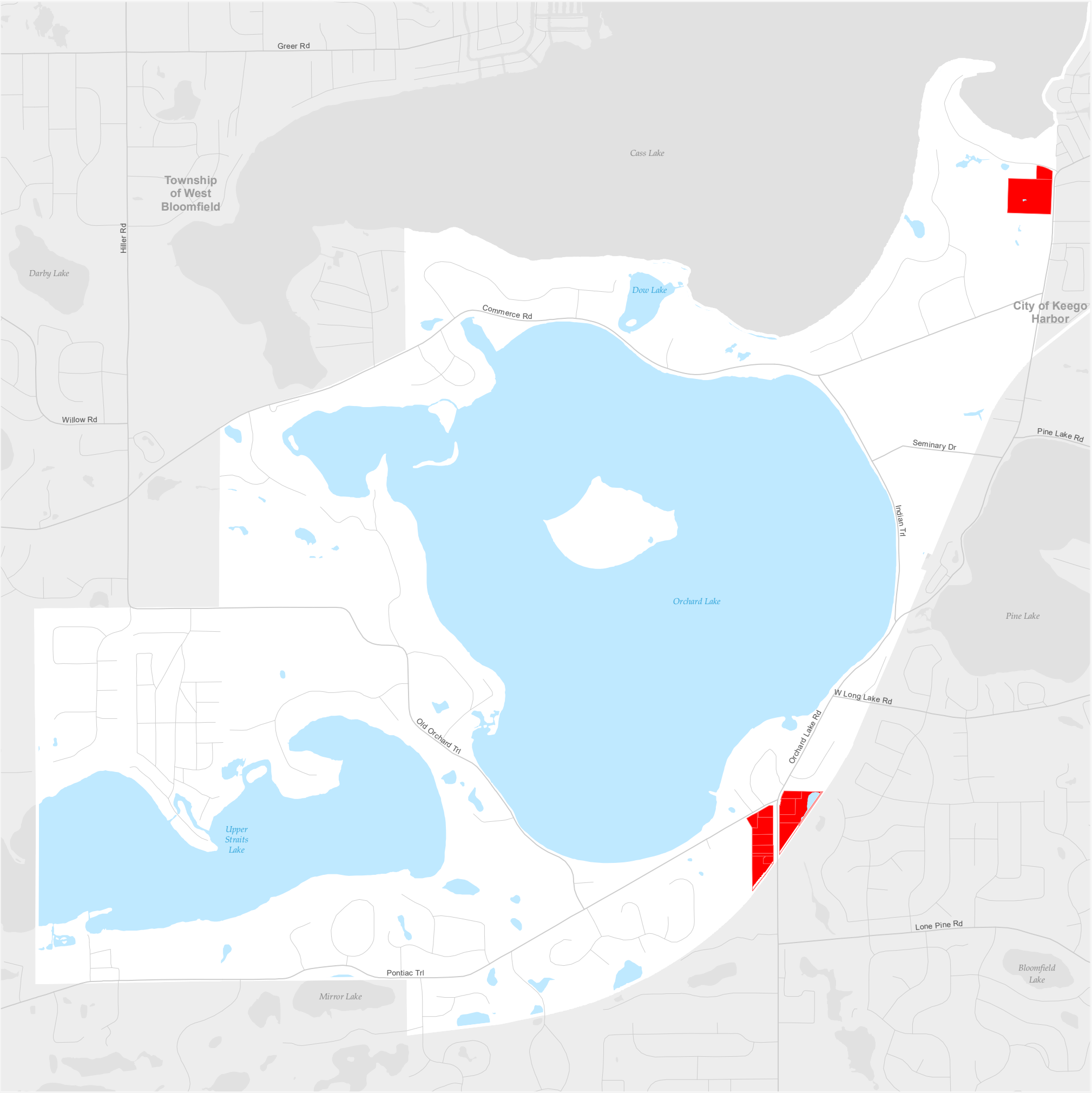
Planning, Zoning, & Land Use

Executive Office Building
2100 Pontiac Lake Road, Bldg. 41W
Waterford, MI 48328-0412
248.858.0720
www.oakgov.com/community/community-development

The information provided herewith has been compiled from recorded deeds, plats, tax maps, surveys and other public records. It is not a legally recorded map or survey and is not intended to be used as one. Users should consult the information sources mentioned above when questions arise.

Return to County View

Map date: March 22, 2023



Planned Commercial/Office and Industrial Areas

City of Orchard Lake Village

About

This map is intended to provide an overview of areas planned for commercial/office, industrial, and mixed use by Oakland County communities. It shows areas currently developed or in a committed land use with darker colors. Areas that are undeveloped or currently in a less intense use than what is planned for are shown with lighter colors and are labeled with an estimate of the number of buildable acres.

Legend

	Developed	Undeveloped ^{5,7}
Commercial/Office		12
Industrial		12
Mixed Use ²		12

Notes

- The information on this map reflects a generalized future land use based on each community's master plan.
- Areas planned for mixed use are generally part of a focus area in the community's master plan. These areas often include some type of commercial/office use, however the community's master plan should be referenced for more information.
- This map does not indicate current zoning or the intensity of land use permitted by the zoning ordinance. The current zoning may be different from the planned future land use.
- There may be undeveloped parcels currently zoned for commercial/office or industrial that are not represented on this map because they are planned for a different use.
- For the purpose of this map, undeveloped parcels are those that are currently vacant or in an agricultural, extractive, or single family residential land use. These parcels are not necessarily available for purchase or development.
- The information on this map is parcel-based. Undeveloped portions of improved parcels are not shown on this map. Parcels that have multiple planned uses are split and shown separately on this map.
- The buildable acres shown is an estimate by subtracting areas covered by water or swamp/marsh from the total undeveloped area. A field survey would be required to determine the actual buildable area of each parcel.

Community Summary

	Comm./Office	Industrial	Mixed Use ²
Total Planned ¹	21 ac.	0 ac.	0 ac.
Developed	21 ac.	0 ac.	0 ac.
Undev. and buildable ^{5,7}	0 ac.	0 ac.	0 ac.

Planning, Zoning, & Land Use

Executive Office Building
2100 Pontiac Lake Road, Bldg. 41W
Waterford, MI 48328-0412
248.858.0720
www.oakgov.com/community/community-development

The information provided herewith has been compiled from recorded deeds, plats, tax maps, surveys and other public records. It is not a legally recorded map or survey and is not intended to be used as one. Users should consult the information sources mentioned above when questions arise.

[Return to County View](#)

Map date: March 22, 2023



Planned Commercial/Office and Industrial Areas

City of Pleasant Ridge

About

This map is intended to provide an overview of areas planned for commercial/office, industrial, and mixed use by Oakland County communities. It shows areas currently developed or in a committed land use with darker colors. Areas that are undeveloped or currently in a less intense use than what is planned for are shown with lighter colors and are labeled with an estimate of the number of buildable acres.

Legend

	Developed	Undeveloped ^{5,7}
Commercial/Office		12
Industrial		12
Mixed Use ²		12

Notes

- The information on this map reflects a generalized future land use based on each community's master plan.
- Areas planned for mixed use are generally part of a focus area in the community's master plan. These areas often include some type of commercial/office use, however the community's master plan should be referenced for more information.
- This map does not indicate current zoning or the intensity of land use permitted by the zoning ordinance. The current zoning may be different from the planned future land use.
- There may be undeveloped parcels currently zoned for commercial/office or industrial that are not represented on this map because they are planned for a different use.
- For the purpose of this map, undeveloped parcels are those that are currently vacant or in an agricultural, extractive, or single family residential land use. These parcels are not necessarily available for purchase or development.
- The information on this map is parcel-based. Undeveloped portions of improved parcels are not shown on this map. Parcels that have multiple planned uses are split and shown separately on this map.
- The buildable acres shown is an estimate by subtracting areas covered by water or swamp/marsh from the total undeveloped area. A field survey would be required to determine the actual buildable area of each parcel.

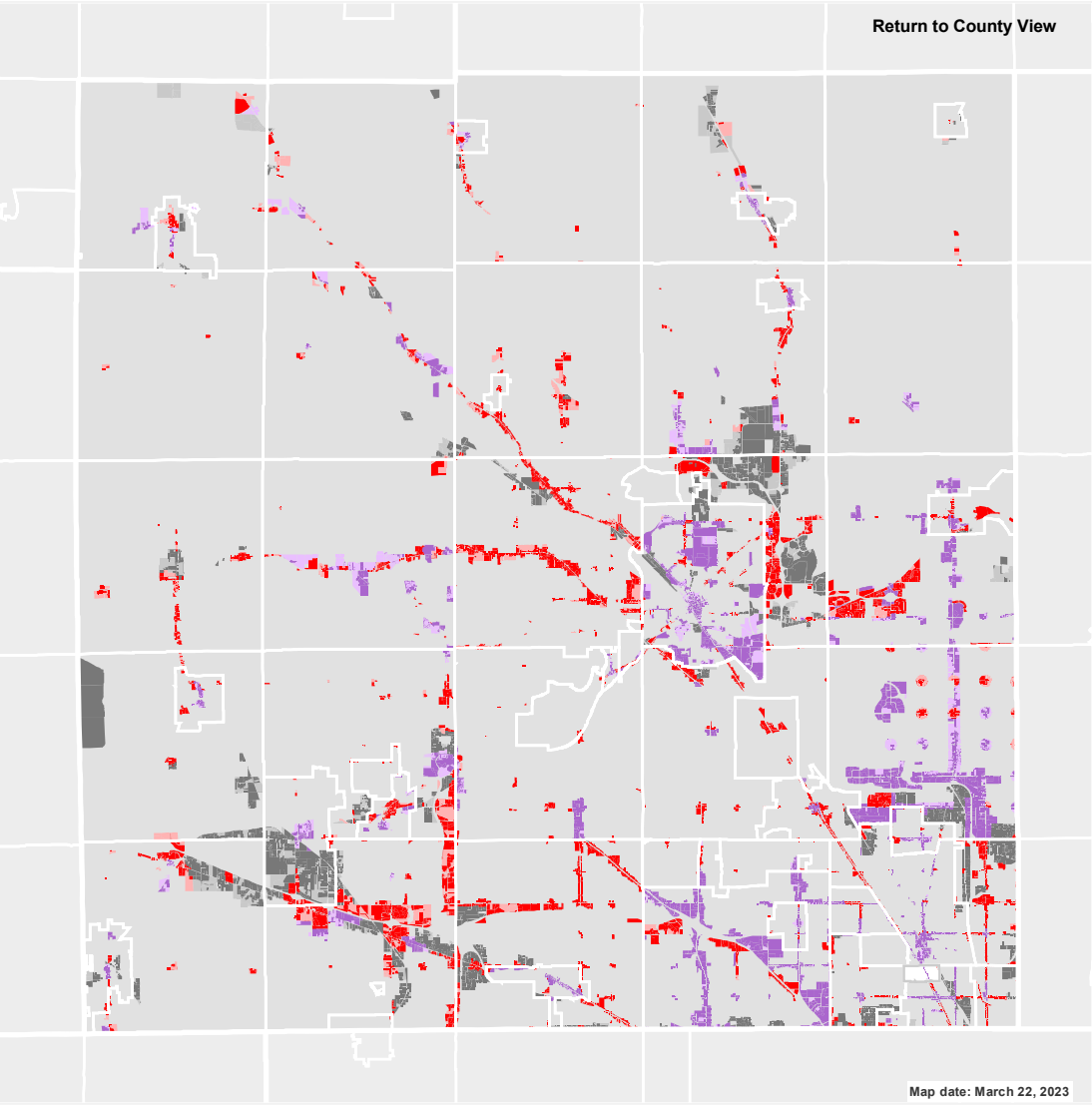


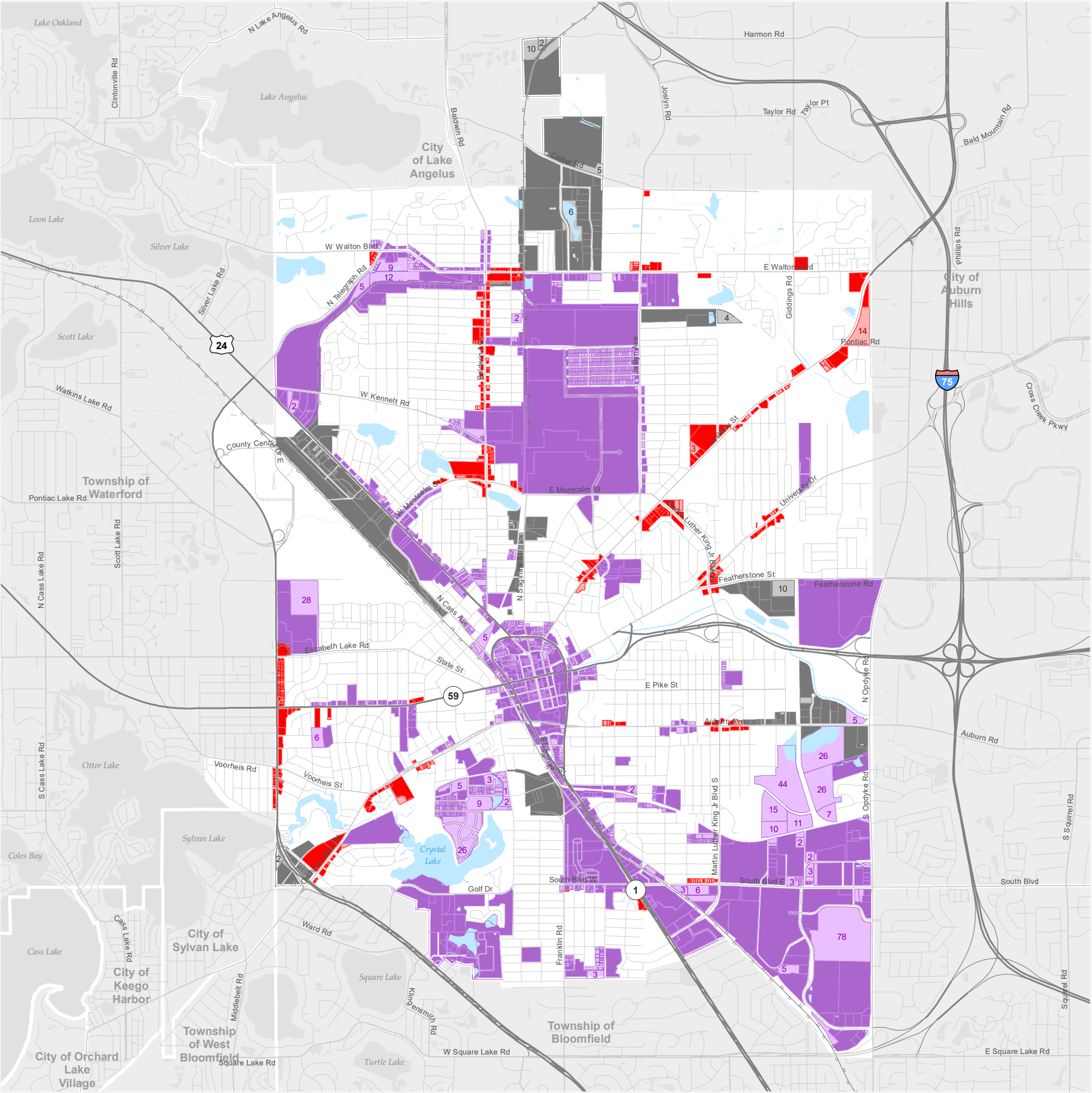
Planning, Zoning, & Land Use

Executive Office Building
2100 Pontiac Lake Road, Bldg. 41W
Waterford, MI 48328-0412
248.858.0720
www.oakgov.com/community/community-development

The information provided herewith has been compiled from recorded deeds, plats, tax maps, surveys and other public records. It is not a legally recorded map or survey and is not intended to be used as one. Users should consult the information sources mentioned above when questions arise.

Community Summary	Comm./Office	Industrial	Mixed Use ²
Total Planned ¹	7 ac.	0 ac.	8 ac.
Developed	7 ac.	0 ac.	7 ac.
Undev. and buildable ^{5,7}	0 ac.	0 ac.	1 ac.





Planned Commercial/Office and Industrial Areas

City of Pontiac

About

This map is intended to provide an overview of areas planned for commercial/office, industrial, and mixed use by Oakland County communities. It shows areas currently developed or in a committed land use with darker colors. Areas that are undeveloped or currently in a less intense use than what is planned for are shown with lighter colors and are labeled with an estimate of the number of buildable acres.

Legend

	Developed	Undeveloped ^{5,7}
Commercial/Office		
Industrial		
Mixed Use ²		

Notes

- The information on this map reflects a generalized future land use based on each community's master plan.
- Areas planned for mixed use are generally part of a focus area in the community's master plan. These areas often include some type of commercial/office use, however the community's master plan should be referenced for more information.
- This map does not indicate current zoning or the intensity of land use permitted by the zoning ordinance. The current zoning may be different from the planned future land use.
- There may be undeveloped parcels currently zoned for commercial/office or industrial that are not represented on this map because they are planned for a different use.
- For the purpose of this map, undeveloped parcels are those that are currently vacant or in an agricultural, extractive, or single family residential land use. These parcels are not necessarily available for purchase or development.
- The information on this map is parcel-based. Undeveloped portions of improved parcels are not shown on this map. Parcels that have multiple planned uses are split and shown separately on this map.
- The buildable acres shown is an estimate by subtracting areas covered by water or swamp/marsh from the total undeveloped area. A field survey would be required to determine the actual buildable area of each parcel.



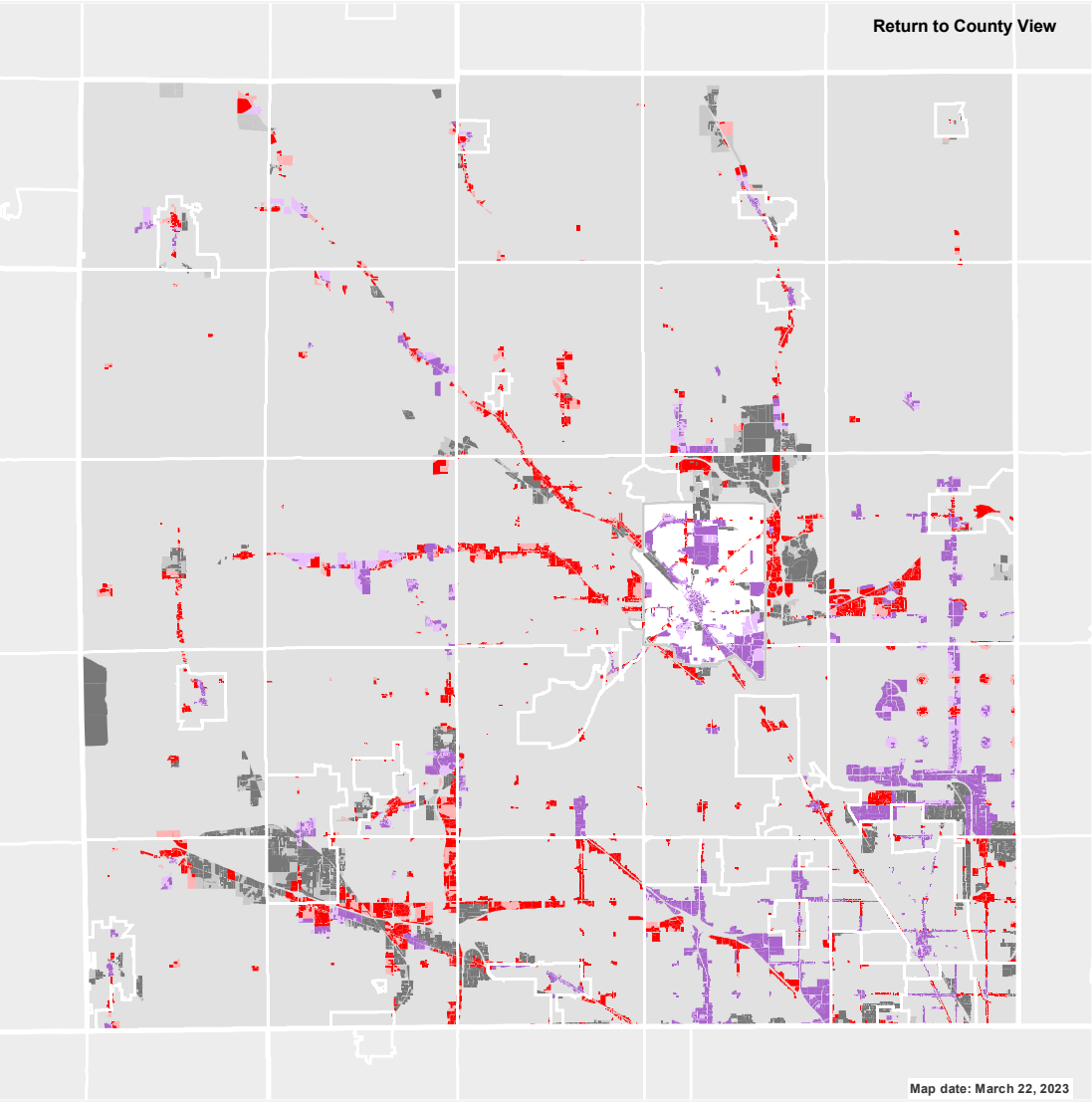
Planning, Zoning, & Land Use

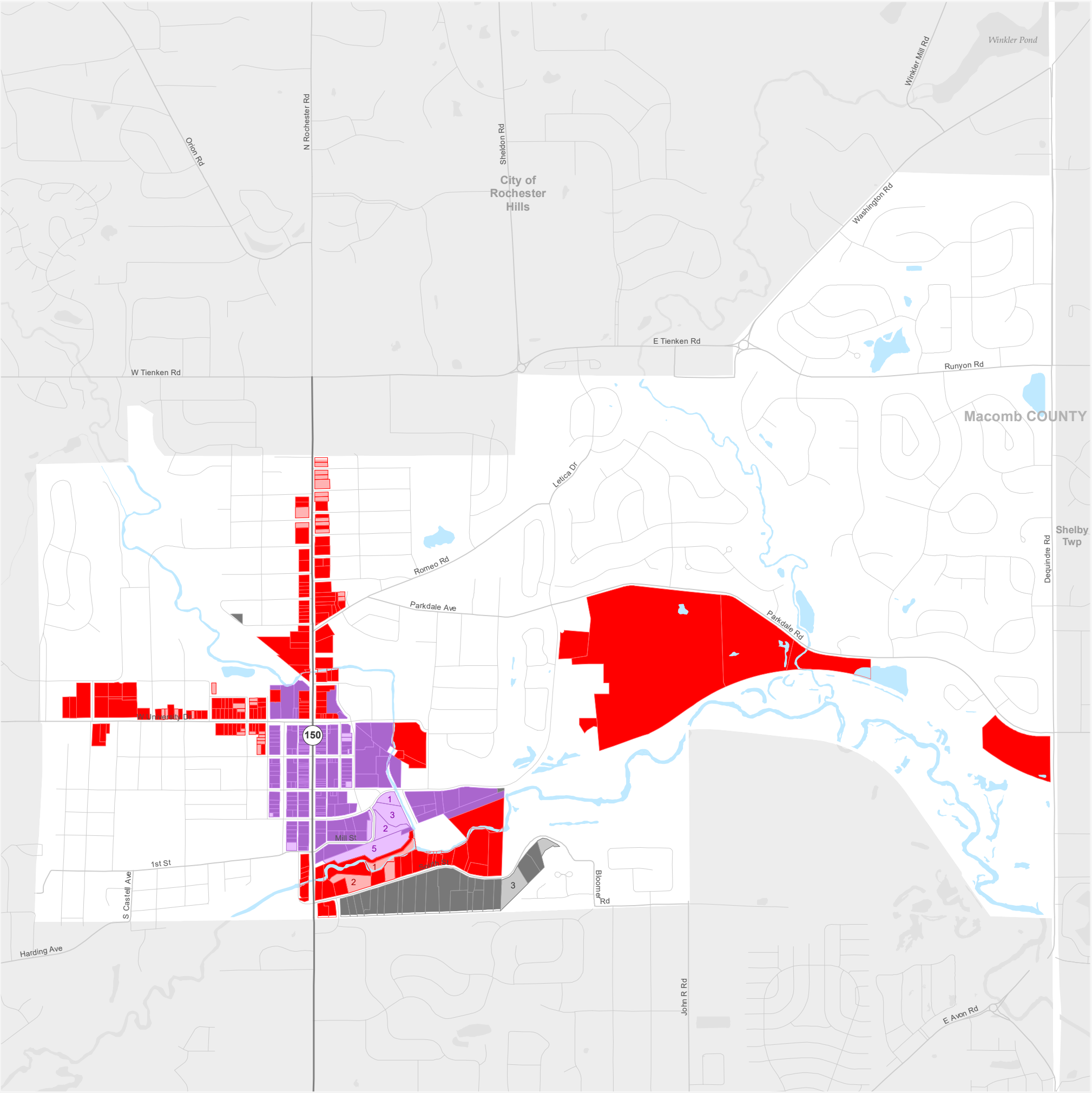
Executive Office Building
2100 Pontiac Lake Road, Bldg. 41W
Waterford, MI 48328-0412
248.858.0720

www.oakgov.com/community/community-development

The information provided herewith has been compiled from recorded deeds, plats, tax maps, surveys and other public records. It is not a legally recorded map or survey and is not intended to be used as one. Users should consult the information sources mentioned above when questions arise.

Community Summary	Comm./Office	Industrial	Mixed Use ²
Total Planned ¹	264 ac.	725 ac.	2950 ac.
Developed	211 ac.	672 ac.	2,339 ac.
Undev. and buildable ^{5,7}	53 ac.	53 ac.	611 ac.





Planned Commercial/Office and Industrial Areas

City of Rochester

About

This map is intended to provide an overview of areas planned for commercial/office, industrial, and mixed use by Oakland County communities. It shows areas currently developed or in a committed land use with darker colors. Areas that are undeveloped or currently in a less intense use than what is planned for are shown with lighter colors and are labeled with an estimate of the number of buildable acres.

Legend

	Developed	Undeveloped ^{5,7}
Commercial/Office		
Industrial		
Mixed Use ²		

Notes

- The information on this map reflects a generalized future land use based on each community's master plan.
- Areas planned for mixed use are generally part of a focus area in the community's master plan. These areas often include some type of commercial/office use, however the community's master plan should be referenced for more information.
- This map does not indicate current zoning or the intensity of land use permitted by the zoning ordinance. The current zoning may be different from the planned future land use.
- There may be undeveloped parcels currently zoned for commercial/office or industrial that are not represented on this map because they are planned for a different use.
- For the purpose of this map, undeveloped parcels are those that are currently vacant or in an agricultural, extractive, or single family residential land use. These parcels are not necessarily available for purchase or development.
- The information on this map is parcel-based. Undeveloped portions of improved parcels are not shown on this map. Parcels that have multiple planned uses are split and shown separately on this map.
- The buildable acres shown is an estimate by subtracting areas covered by water or swamp/marsh from the total undeveloped area. A field survey would be required to determine the actual buildable area of each parcel.

Community Summary

	Comm./Office	Industrial	Mixed Use ²
Total Planned ¹	223 ac.	33 ac.	75 ac.
Developed	212 ac.	29 ac.	63 ac.
Undev. and buildable ^{5,7}	11 ac.	4 ac.	12 ac.

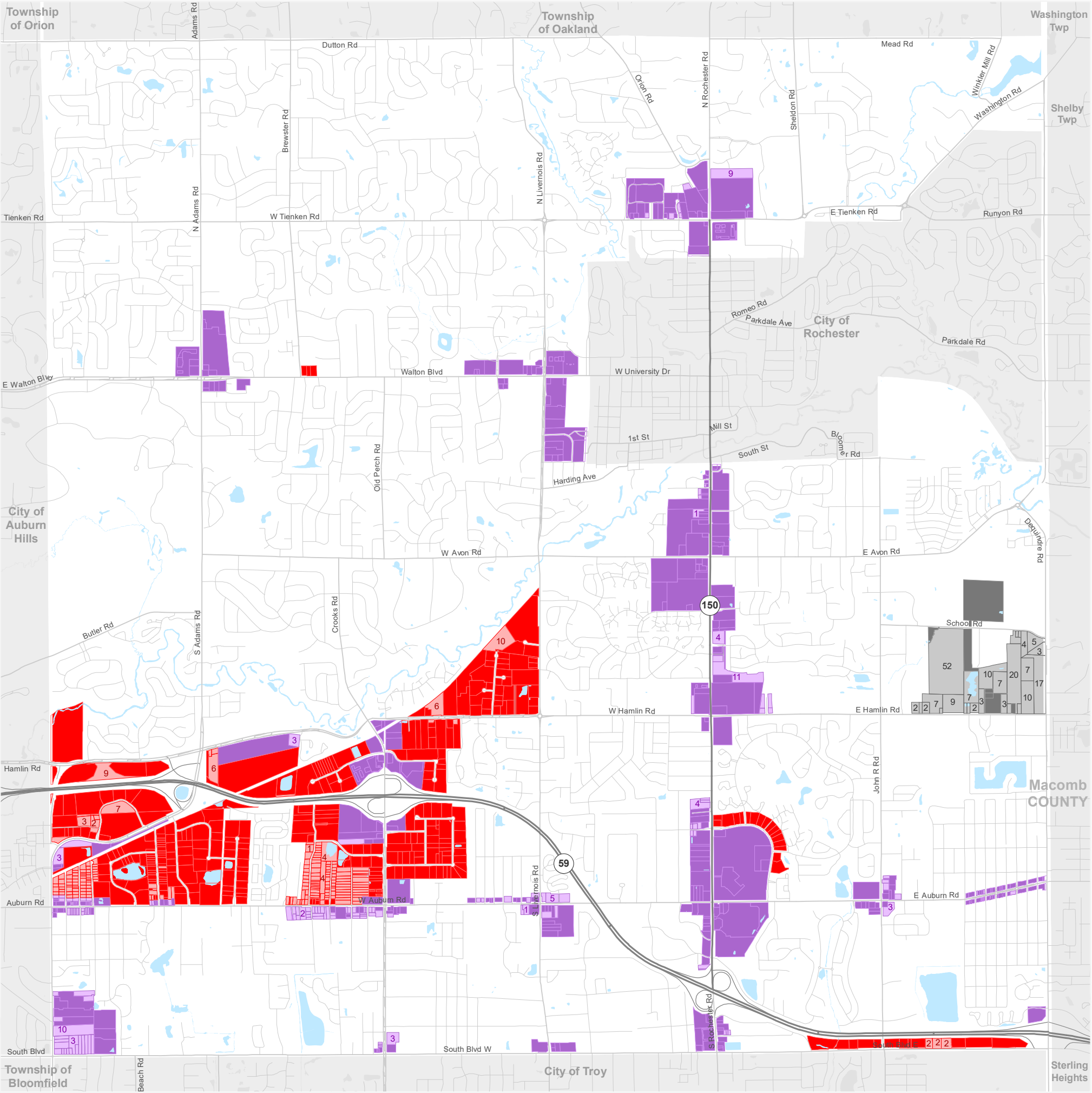
Planning, Zoning, & Land Use

Executive Office Building
2100 Pontiac Lake Road, Bldg. 41W
Waterford, MI 48328-0412
248.858.0720
www.oakgov.com/community/community-development

The information provided herewith has been compiled from recorded deeds, plats, tax maps, surveys and other public records. It is not a legally recorded map or survey and is not intended to be used as one. Users should consult the information sources mentioned above when questions arise.

Return to County View

Map date: March 22, 2023



Planned Commercial/Office and Industrial Areas

City of Rochester Hills

About

This map is intended to provide an overview of areas planned for commercial/office, industrial, and mixed use by Oakland County communities. It shows areas currently developed or in a committed land use with darker colors. Areas that are undeveloped or currently in a less intense use than what is planned for are shown with lighter colors and are labeled with an estimate of the number of buildable acres.

Legend

	Developed	Undeveloped ^{5,7}
Commercial/Office		
Industrial		
Mixed Use ²		

Notes

- The information on this map reflects a generalized future land use based on each community's master plan.
- Areas planned for mixed use are generally part of a focus area in the community's master plan. These areas often include some type of commercial/office use, however the community's master plan should be referenced for more information.
- This map does not indicate current zoning or the intensity of land use permitted by the zoning ordinance. The current zoning may be different from the planned future land use.
- There may be undeveloped parcels currently zoned for commercial/office or industrial that are not represented on this map because they are planned for a different use.
- For the purpose of this map, undeveloped parcels are those that are currently vacant or in an agricultural, extractive, or single family residential land use. These parcels are not necessarily available for purchase or development.
- The information on this map is parcel-based. Undeveloped portions of improved parcels are not shown on this map. Parcels that have multiple planned uses are split and shown separately on this map.
- The buildable acres shown is an estimate by subtracting areas covered by water or swamp/marsh from the total undeveloped area. A field survey would be required to determine the actual buildable area of each parcel.

Planning, Zoning, & Land Use

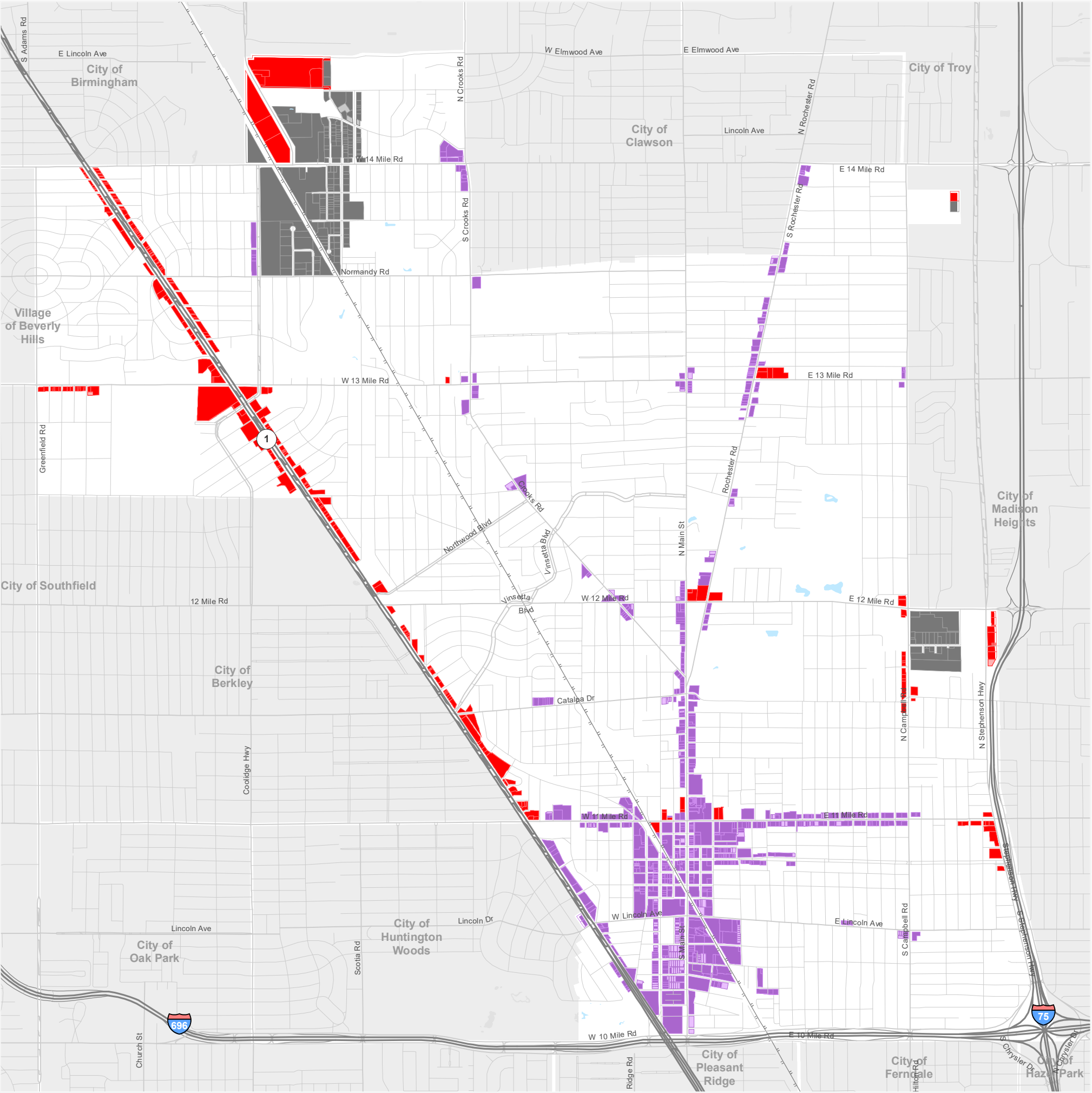
Executive Office Building
2100 Pontiac Lake Road, Bldg. 41W
Waterford, MI 48328-0412
248.858.0720
www.oakgov.com/community/community-development

The information provided herewith has been compiled from recorded deeds, plats, tax maps, surveys and other public records. It is not a legally recorded map or survey and is not intended to be used as one. Users should consult the information sources mentioned above when questions arise.

Community Summary	Comm./Office	Industrial	Mixed Use ²
Total Planned ¹	1154 ac.	233 ac.	1174 ac.
Developed	1,003 ac.	58 ac.	1,033 ac.
Undev. and buildable ^{5,7}	151 ac.	175 ac.	141 ac.

[Return to County View](#)

Map date: March 22, 2023



Planned Commercial/Office and Industrial Areas

City of Royal Oak

About

This map is intended to provide an overview of areas planned for commercial/office, industrial, and mixed use by Oakland County communities. It shows areas currently developed or in a committed land use with darker colors. Areas that are undeveloped or currently in a less intense use than what is planned for are shown with lighter colors and are labeled with an estimate of the number of buildable acres.

Legend

	Developed	Undeveloped ^{5,7}
Commercial/Office		12
Industrial		12
Mixed Use ²		12

Notes

- The information on this map reflects a generalized future land use based on each community's master plan.
- Areas planned for mixed use are generally part of a focus area in the community's master plan. These areas often include some type of commercial/office use, however the community's master plan should be referenced for more information.
- This map does not indicate current zoning or the intensity of land use permitted by the zoning ordinance. The current zoning may be different from the planned future land use.
- There may be undeveloped parcels currently zoned for commercial/office or industrial that are not represented on this map because they are planned for a different use.
- For the purpose of this map, undeveloped parcels are those that are currently vacant or in an agricultural, extractive, or single family residential land use. These parcels are not necessarily available for purchase or development.
- The information on this map is parcel-based. Undeveloped portions of improved parcels are not shown on this map. Parcels that have multiple planned uses are split and shown separately on this map.
- The buildable acres shown is an estimate by subtracting areas covered by water or swamp/marsh from the total undeveloped area. A field survey would be required to determine the actual buildable area of each parcel.



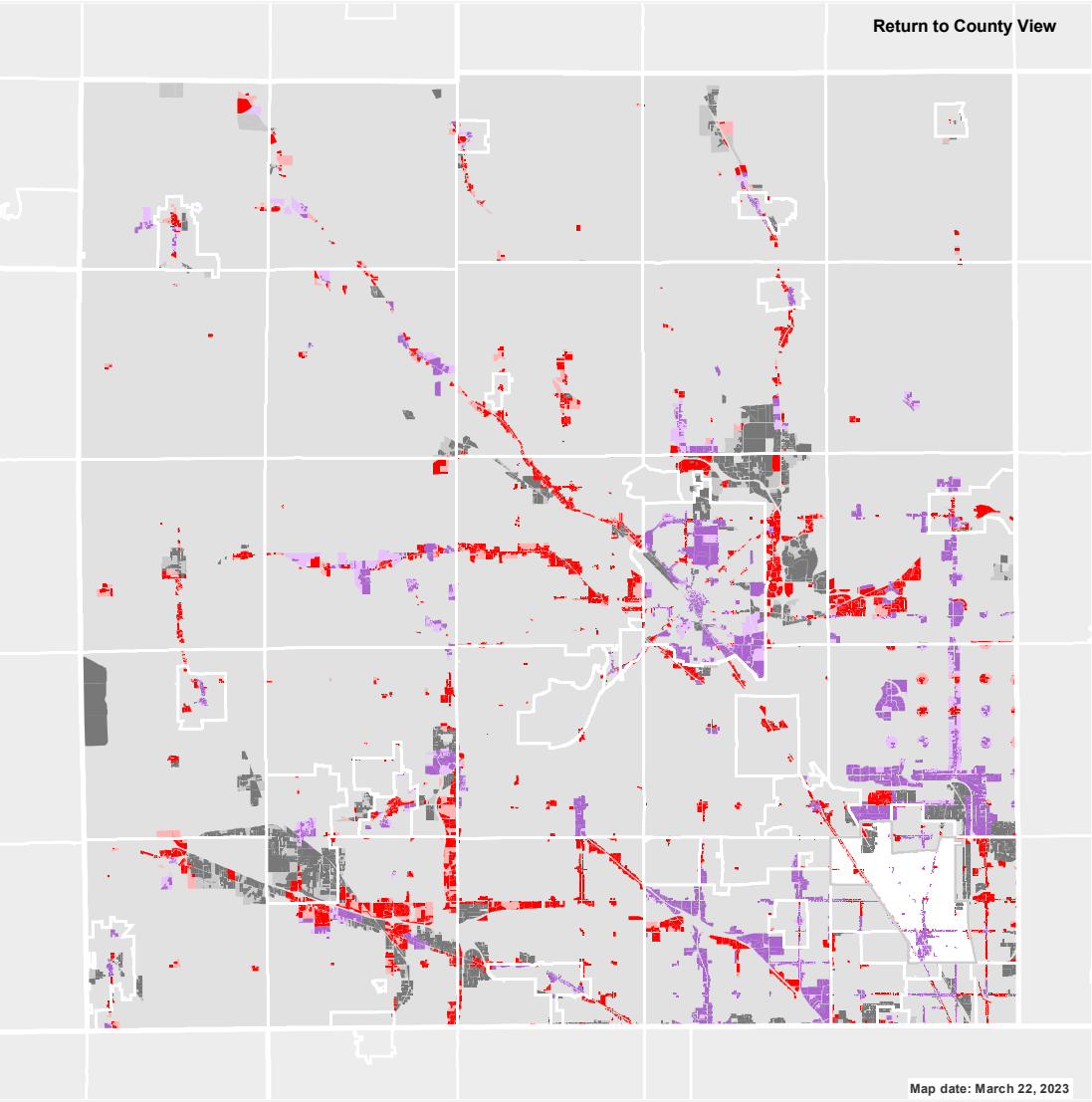
Planning, Zoning, & Land Use

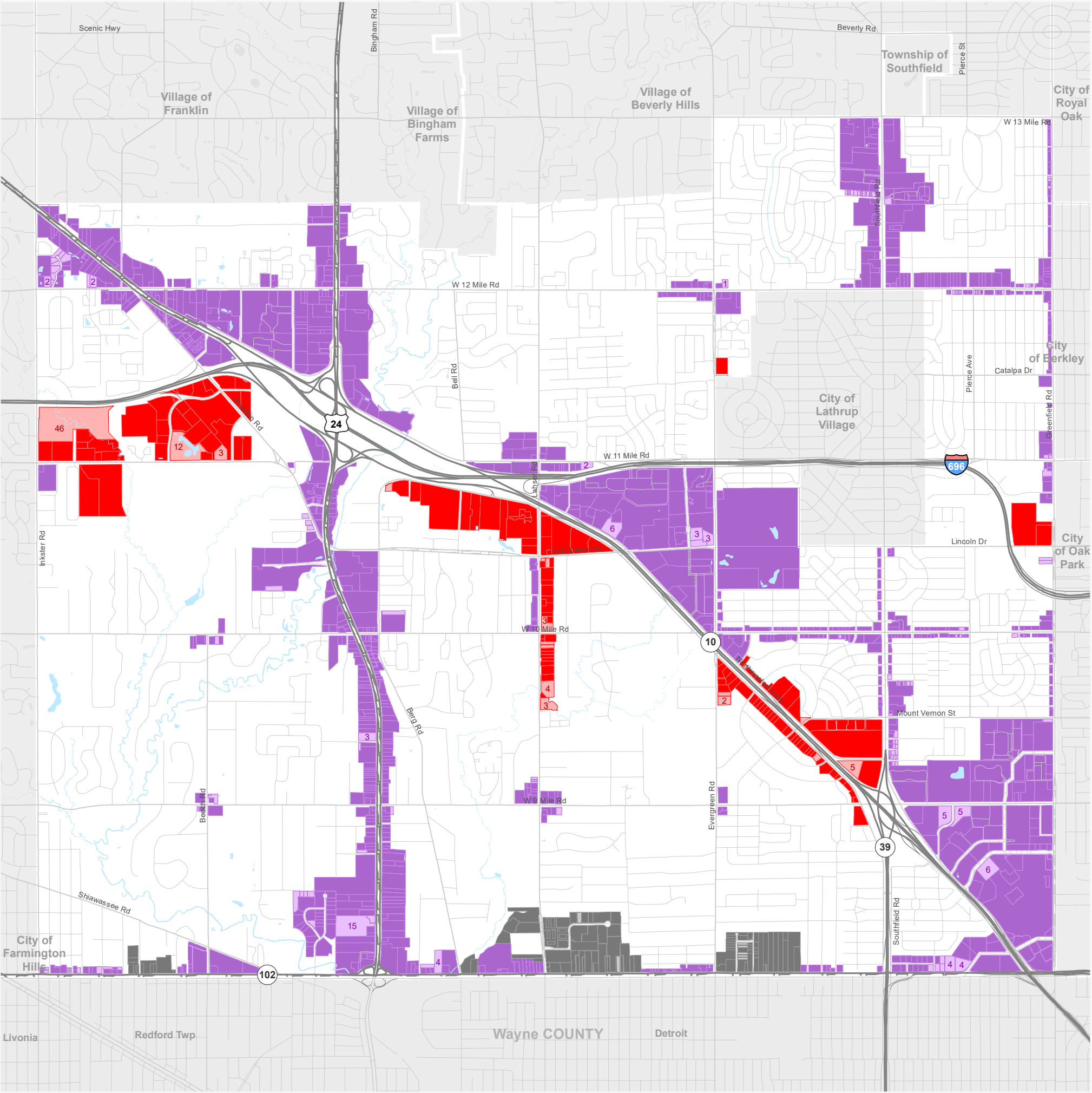
Executive Office Building
2100 Pontiac Lake Road, Bldg. 41W
Waterford, MI 48328-0412
248.858.0720

www.oakgov.com/community/community-development

The information provided herewith has been compiled from recorded deeds, plats, tax maps, surveys and other public records. It is not a legally recorded map or survey and is not intended to be used as one. Users should consult the information sources mentioned above when questions arise.

Community Summary	Comm./Office	Industrial	Mixed Use ²
Total Planned ¹	168 ac.	204 ac.	285 ac.
Developed	167 ac.	202 ac.	264 ac.
Undev. and buildable ^{5,7}	1 ac.	2 ac.	21 ac.





Planned Commercial/Office and Industrial Areas

City of Southfield

About

This map is intended to provide an overview of areas planned for commercial/office, industrial, and mixed use by Oakland County communities. It shows areas currently developed or in a committed land use with darker colors. Areas that are undeveloped or currently in a less intense use than what is planned for are shown with lighter colors and are labeled with an estimate of the number of buildable acres.

Legend

	Developed	Undeveloped ^{5,7}
Commercial/Office		
Industrial		
Mixed Use ²		

Notes

- The information on this map reflects a generalized future land use based on each community's master plan.
- Areas planned for mixed use are generally part of a focus area in the community's master plan. These areas often include some type of commercial/office use, however the community's master plan should be referenced for more information.
- This map does not indicate current zoning or the intensity of land use permitted by the zoning ordinance. The current zoning may be different from the planned future land use.
- There may be undeveloped parcels currently zoned for commercial/office or industrial that are not represented on this map because they are planned for a different use.
- For the purpose of this map, undeveloped parcels are those that are currently vacant or in an agricultural, extractive, or single family residential land use. These parcels are not necessarily available for purchase or development.
- The information on this map is parcel-based. Undeveloped portions of improved parcels are not shown on this map. Parcels that have multiple planned uses are split and shown separately on this map.
- The buildable acres shown is an estimate by subtracting areas covered by water or swamp/marsh from the total undeveloped area. A field survey would be required to determine the actual buildable area of each parcel.



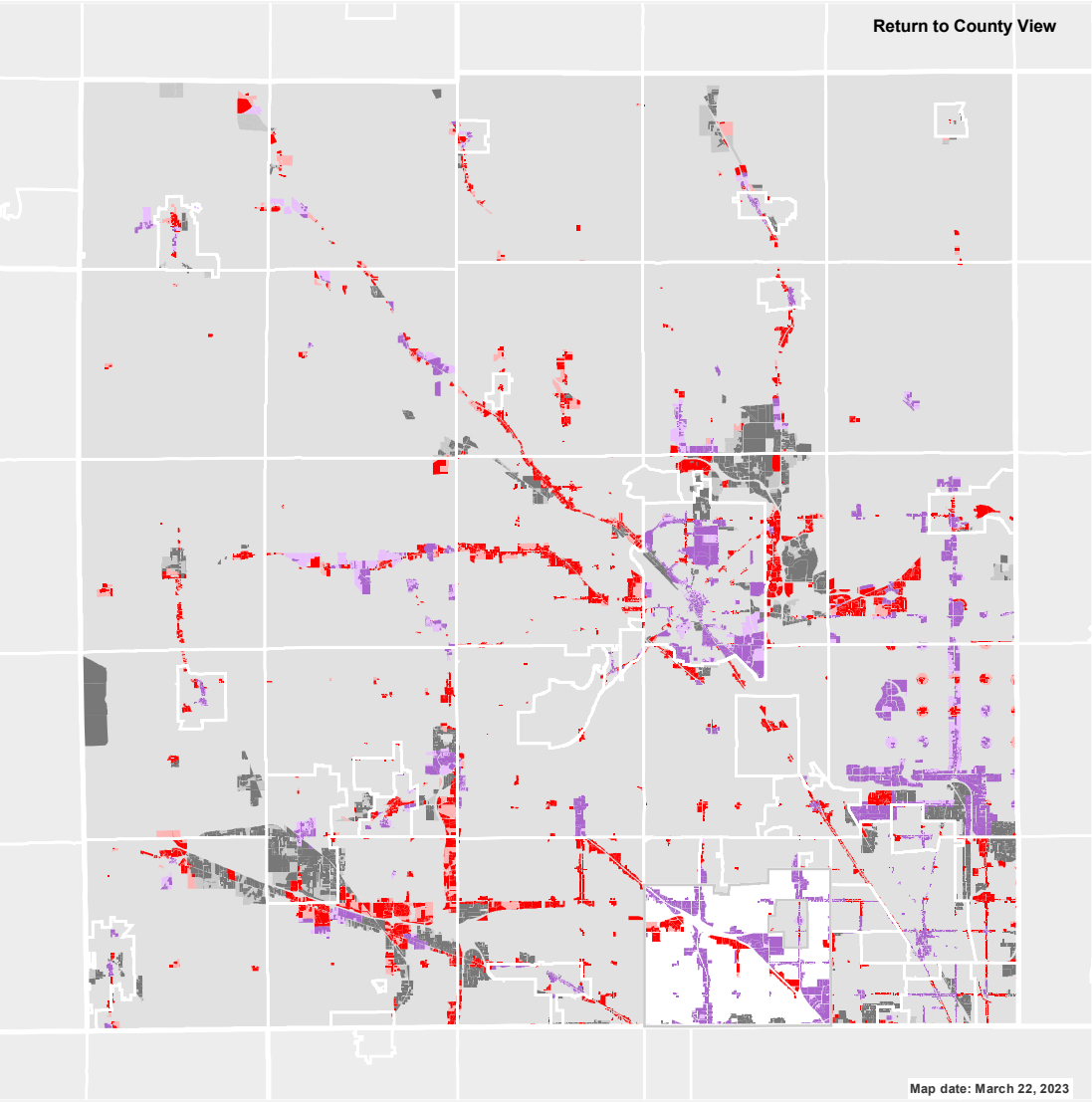
Planning, Zoning, & Land Use

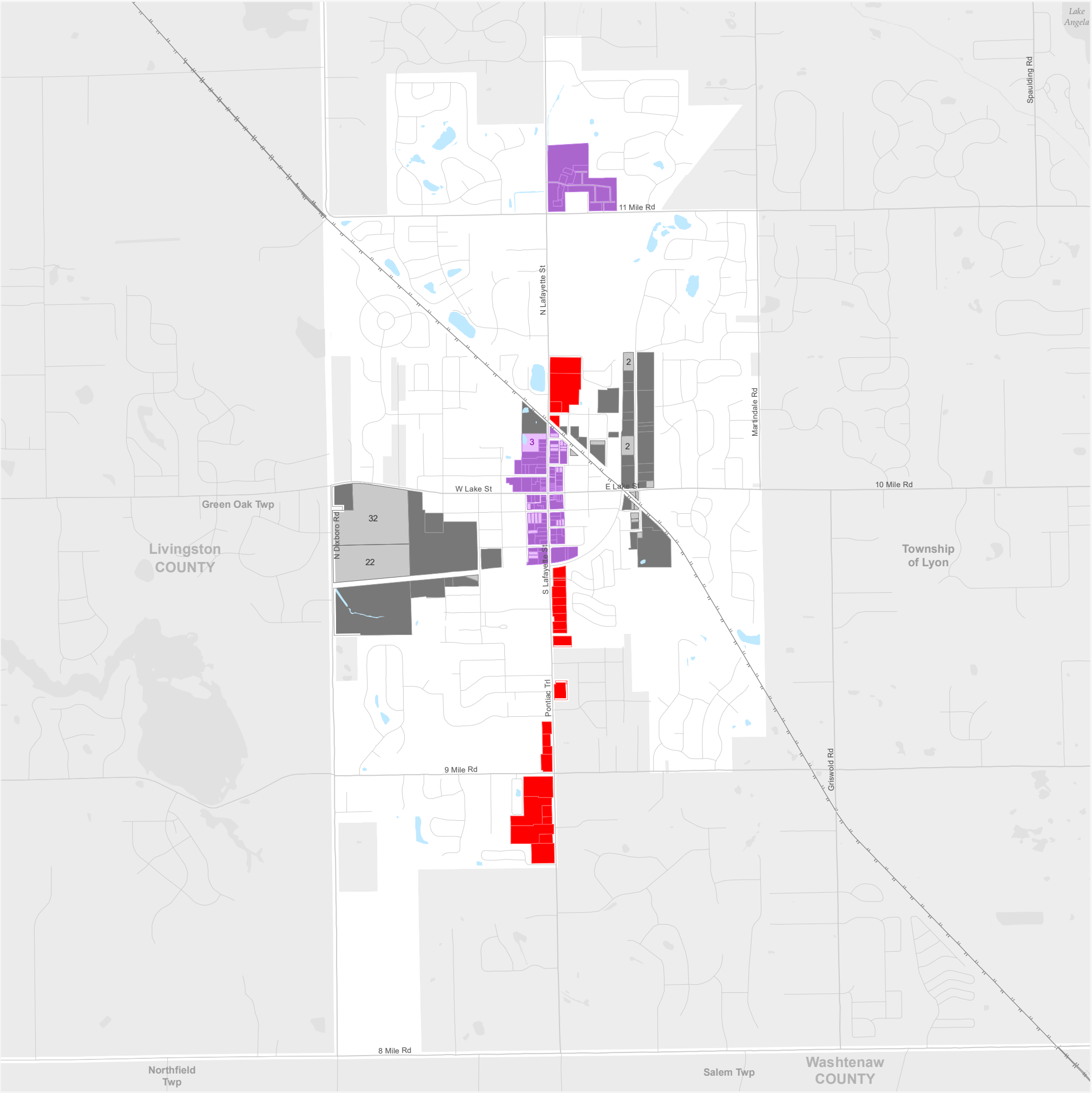
Executive Office Building
2100 Pontiac Lake Road, Bldg. 41W
Waterford, MI 48328-0412
248.858.0720

www.oakgov.com/community/community-development

The information provided herewith has been compiled from recorded deeds, plats, tax maps, surveys and other public records. It is not a legally recorded map or survey and is not intended to be used as one. Users should consult the information sources mentioned above when questions arise.

Community Summary	Comm./Office	Industrial	Mixed Use ²
Total Planned ¹	652 ac.	214 ac.	2686 ac.
Developed	565 ac.	209 ac.	2,568 ac.
Undev. and buildable ^{5,7}	87 ac.	5 ac.	118 ac.





Planned Commercial/Office and Industrial Areas

City of South Lyon

About

This map is intended to provide an overview of areas planned for commercial/office, industrial, and mixed use by Oakland County communities. It shows areas currently developed or in a committed land use with darker colors. Areas that are undeveloped or currently in a less intense use than what is planned for are shown with lighter colors and are labeled with an estimate of the number of buildable acres.

Legend

	Developed	Undeveloped ^{5,7}
Commercial/Office		
Industrial		
Mixed Use ²		

Notes

- The information on this map reflects a generalized future land use based on each community's master plan.
- Areas planned for mixed use are generally part of a focus area in the community's master plan. These areas often include some type of commercial/office use, however the community's master plan should be referenced for more information.
- This map does not indicate current zoning or the intensity of land use permitted by the zoning ordinance. The current zoning may be different from the planned future land use.
- There may be undeveloped parcels currently zoned for commercial/office or industrial that are not represented on this map because they are planned for a different use.
- For the purpose of this map, undeveloped parcels are those that are currently vacant or in an agricultural, extractive, or single family residential land use. These parcels are not necessarily available for purchase or development.
- The information on this map is parcel-based. Undeveloped portions of improved parcels are not shown on this map. Parcels that have multiple planned uses are split and shown separately on this map.
- The buildable acres shown is an estimate by subtracting areas covered by water or swamp/marsh from the total undeveloped area. A field survey would be required to determine the actual buildable area of each parcel.

Planning, Zoning, & Land Use

Executive Office Building
2100 Pontiac Lake Road, Bldg. 41W
Waterford, MI 48328-0412
248.858.0720
www.oakgov.com/community/community-development

The information provided herewith has been compiled from recorded deeds, plats, tax maps, surveys and other public records. It is not a legally recorded map or survey and is not intended to be used as one. Users should consult the information sources mentioned above when questions arise.

Community Summary	Comm./Office	Industrial	Mixed Use ²
Total Planned ¹	50 ac.	192 ac.	62 ac.
Developed	50 ac.	132 ac.	55 ac.
Undev. and buildable ^{5,7}	0 ac.	60 ac.	7 ac.

[Return to County View](#)

Map date: March 22, 2023



Planned Commercial/Office and Industrial Areas

City of Sylvan Lake

About

This map is intended to provide an overview of areas planned for commercial/office, industrial, and mixed use by Oakland County communities. It shows areas currently developed or in a committed land use with darker colors. Areas that are undeveloped or currently in a less intense use than what is planned for are shown with lighter colors and are labeled with an estimate of the number of buildable acres.

Legend

	Developed	Undeveloped ^{5,7}
Commercial/Office		12
Industrial		12
Mixed Use ²		12

Notes

- The information on this map reflects a generalized future land use based on each community's master plan.
- Areas planned for mixed use are generally part of a focus area in the community's master plan. These areas often include some type of commercial/office use, however the community's master plan should be referenced for more information.
- This map does not indicate current zoning or the intensity of land use permitted by the zoning ordinance. The current zoning may be different from the planned future land use.
- There may be undeveloped parcels currently zoned for commercial/office or industrial that are not represented on this map because they are planned for a different use.
- For the purpose of this map, undeveloped parcels are those that are currently vacant or in an agricultural, extractive, or single family residential land use. These parcels are not necessarily available for purchase or development.
- The information on this map is parcel-based. Undeveloped portions of improved parcels are not shown on this map. Parcels that have multiple planned uses are split and shown separately on this map.
- The buildable acres shown is an estimate by subtracting areas covered by water or swamp/marsh from the total undeveloped area. A field survey would be required to determine the actual buildable area of each parcel.

Community Summary

	Comm./Office	Industrial	Mixed Use ²
Total Planned ¹	16 ac.	0 ac.	37 ac.
Developed	16 ac.	0 ac.	26 ac.
Undev. and buildable ^{5,7}	0 ac.	0 ac.	11 ac.

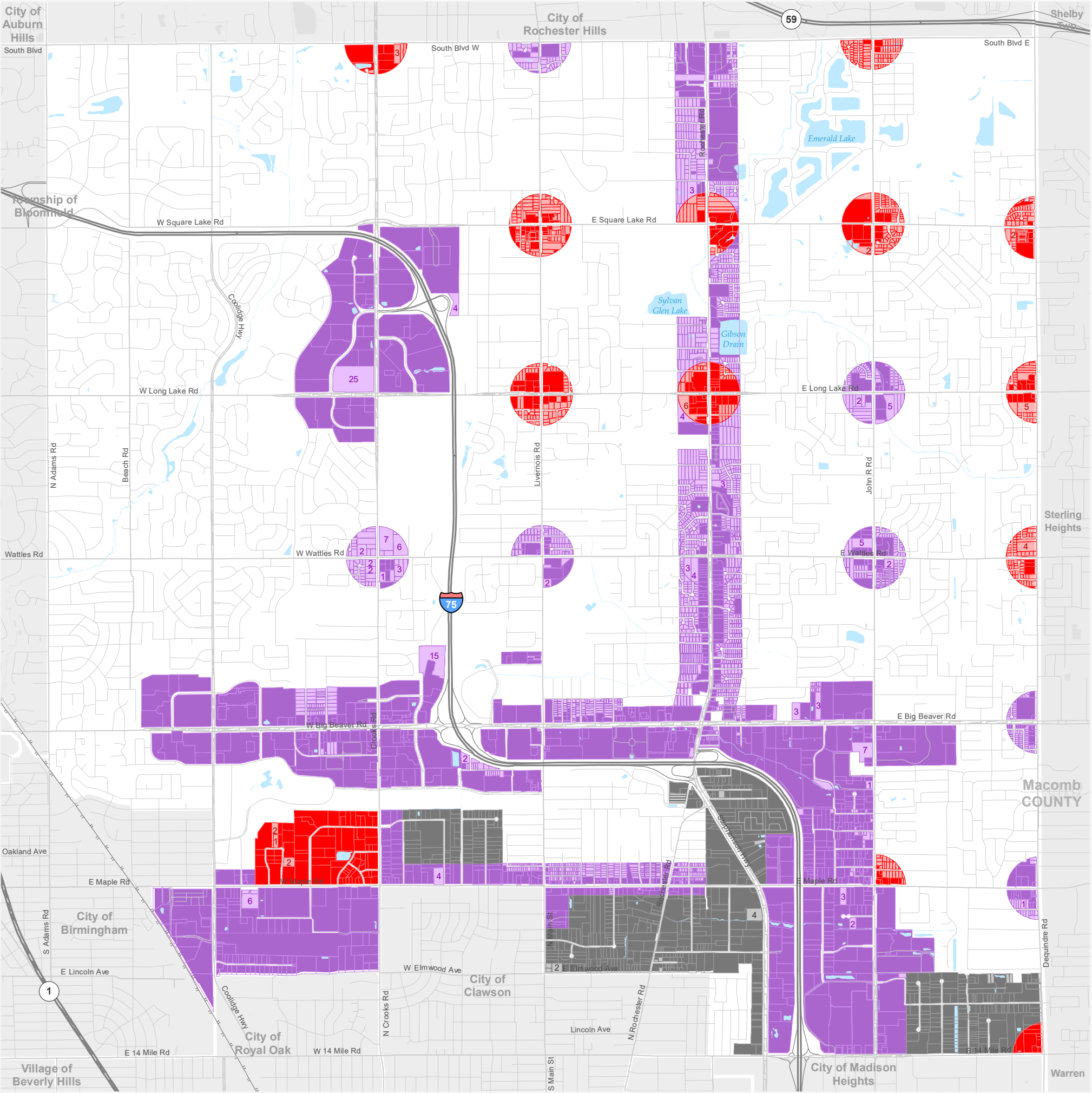
Planning, Zoning, & Land Use

Executive Office Building
2100 Pontiac Lake Road, Bldg. 41W
Waterford, MI 48328-0412
248.858.0720
www.oakgov.com/community/community-development

The information provided herewith has been compiled from recorded deeds, plats, tax maps, surveys and other public records. It is not a legally recorded map or survey and is not intended to be used as one. Users should consult the information sources mentioned above when questions arise.

Return to County View

Map date: March 22, 2023



Planned Commercial/Office and Industrial Areas

City of Troy

About

This map is intended to provide an overview of areas planned for commercial/office, industrial, and mixed use by Oakland County communities. It shows areas currently developed or in a committed land use with darker colors. Areas that are undeveloped or currently in a less intense use than what is planned for are shown with lighter colors and are labeled with an estimate of the number of buildable acres.

Legend

	Developed	Undeveloped ^{5,7}
Commercial/Office		
Industrial		
Mixed Use ²		

Notes

- The information on this map reflects a generalized future land use based on each community's master plan.
- Areas planned for mixed use are generally part of a focus area in the community's master plan. These areas often include some type of commercial/office use, however the community's master plan should be referenced for more information.
- This map does not indicate current zoning or the intensity of land use permitted by the zoning ordinance. The current zoning may be different from the planned future land use.
- There may be undeveloped parcels currently zoned for commercial/office or industrial that are not represented on this map because they are planned for a different use.
- For the purpose of this map, undeveloped parcels are those that are currently vacant or in an agricultural, extractive, or single family residential land use. These parcels are not necessarily available for purchase or development.
- The information on this map is parcel-based. Undeveloped portions of improved parcels are not shown on this map. Parcels that have multiple planned uses are split and shown separately on this map.
- The buildable acres shown is an estimate by subtracting areas covered by water or swamp/marsh from the total undeveloped area. A field survey would be required to determine the actual buildable area of each parcel.



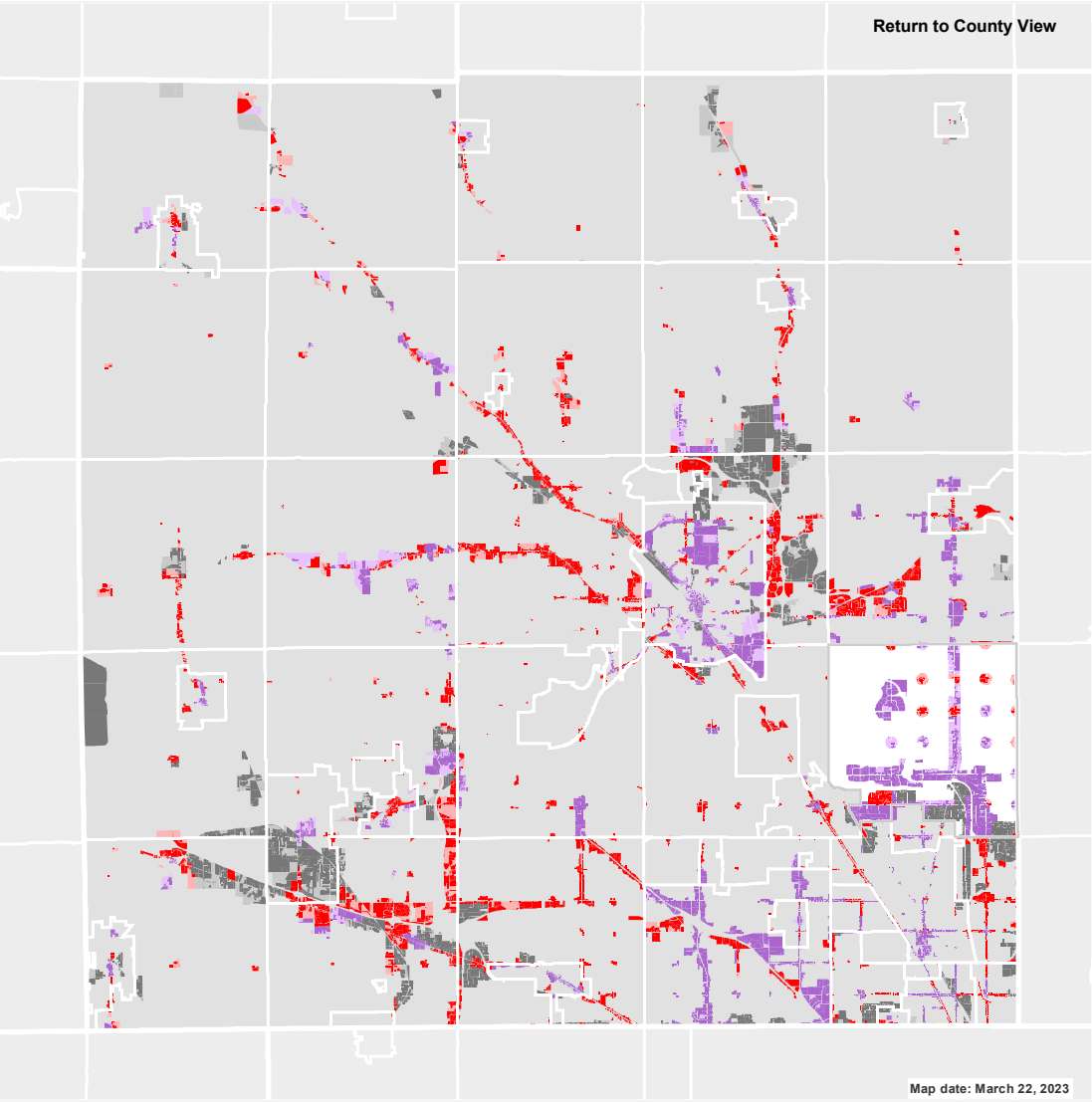
Planning, Zoning, & Land Use

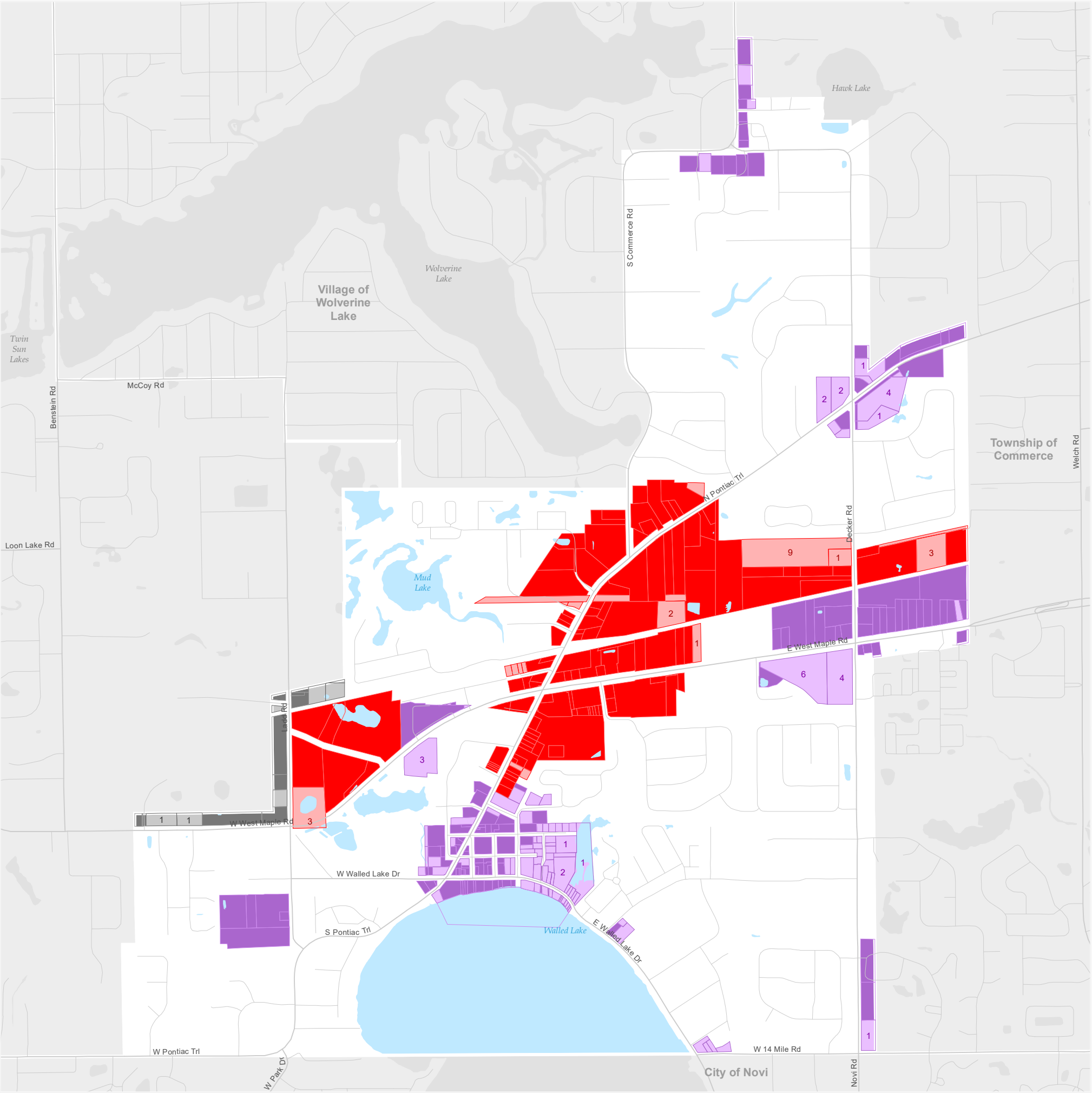
Executive Office Building
2100 Pontiac Lake Road, Bldg. 41W
Waterford, MI 48328-0412
248.858.0720

www.oakgov.com/community/community-development

The information provided herewith has been compiled from recorded deeds, plats, tax maps, surveys and other public records. It is not a legally recorded map or survey and is not intended to be used as one. Users should consult the information sources mentioned above when questions arise.

Community Summary	Comm./Office	Industrial	Mixed Use ²
Total Planned ¹	636 ac.	896 ac.	3923 ac.
Developed	402 ac.	879 ac.	3,174 ac.
Undev. and buildable ^{5,7}	234 ac.	17 ac.	749 ac.





Planned Commercial/Office and Industrial Areas

City of Walled Lake

About

This map is intended to provide an overview of areas planned for commercial/office, industrial, and mixed use by Oakland County communities. It shows areas currently developed or in a committed land use with darker colors. Areas that are undeveloped or currently in a less intense use than what is planned for are shown with lighter colors and are labeled with an estimate of the number of buildable acres.

Legend

	Developed	Undeveloped ^{5,7}
Commercial/Office		
Industrial		
Mixed Use ²		

Notes

- The information on this map reflects a generalized future land use based on each community's master plan.
- Areas planned for mixed use are generally part of a focus area in the community's master plan. These areas often include some type of commercial/office use, however the community's master plan should be referenced for more information.
- This map does not indicate current zoning or the intensity of land use permitted by the zoning ordinance. The current zoning may be different from the planned future land use.
- There may be undeveloped parcels currently zoned for commercial/office or industrial that are not represented on this map because they are planned for a different use.
- For the purpose of this map, undeveloped parcels are those that are currently vacant or in an agricultural, extractive, or single family residential land use. These parcels are not necessarily available for purchase or development.
- The information on this map is parcel-based. Undeveloped portions of improved parcels are not shown on this map. Parcels that have multiple planned uses are split and shown separately on this map.
- The buildable acres shown is an estimate by subtracting areas covered by water or swamp/marsh from the total undeveloped area. A field survey would be required to determine the actual buildable area of each parcel.



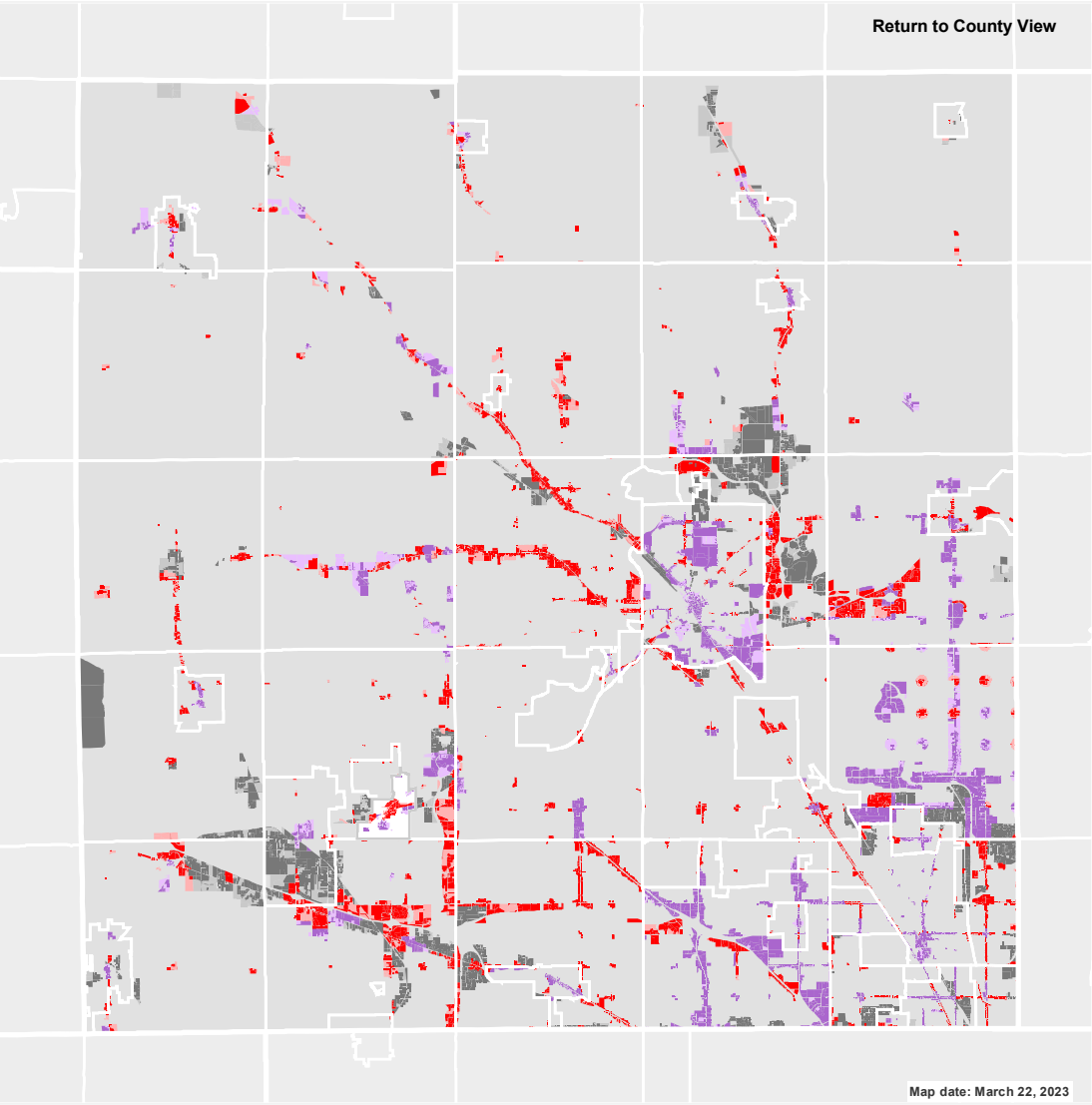
Planning, Zoning, & Land Use

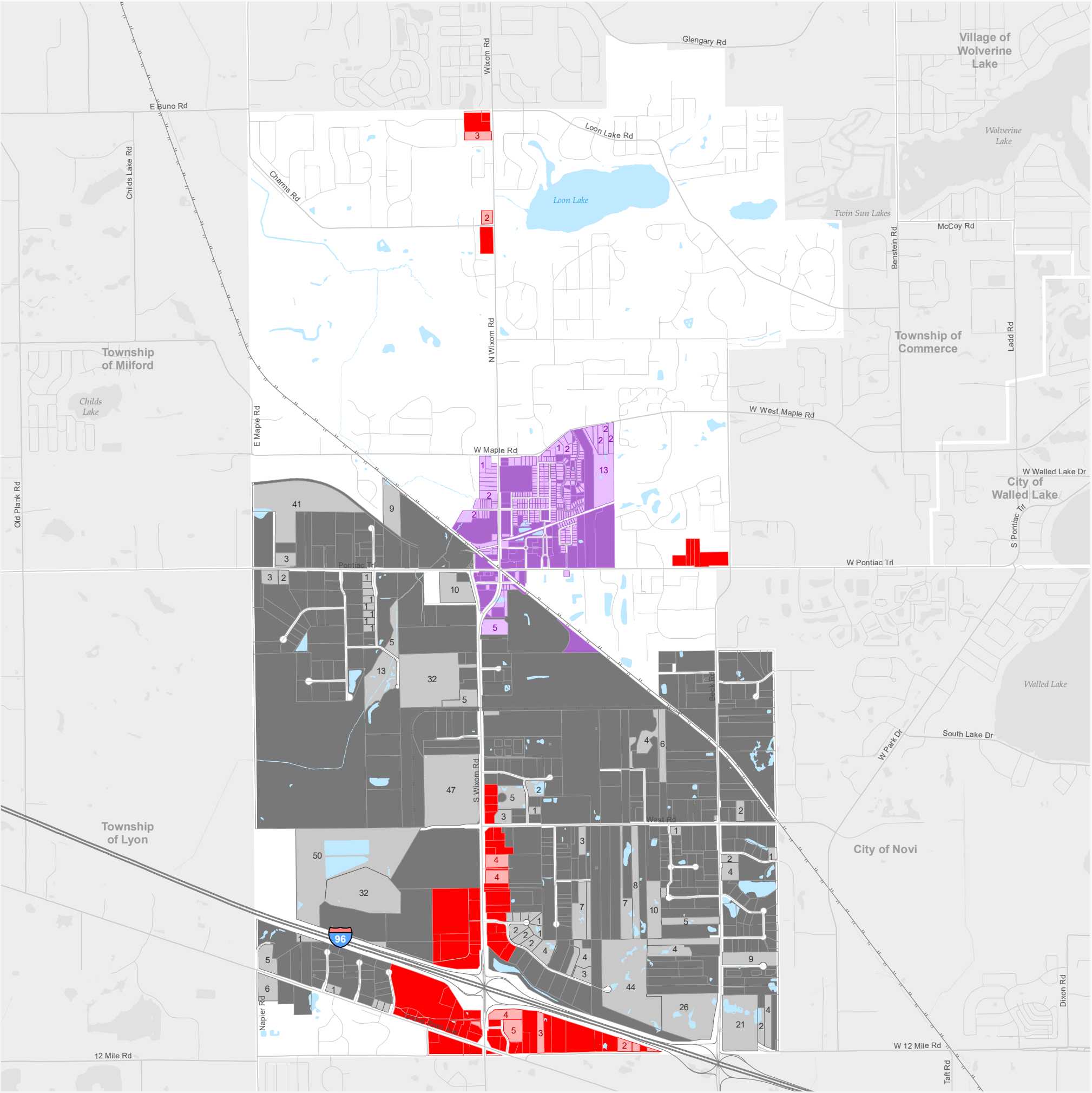
Executive Office Building
2100 Pontiac Lake Road, Bldg. 41W
Waterford, MI 48328-0412
248.858.0720

www.oakgov.com/community/community-development

The information provided herewith has been compiled from recorded deeds, plats, tax maps, surveys and other public records. It is not a legally recorded map or survey and is not intended to be used as one. Users should consult the information sources mentioned above when questions arise.

Community Summary	Comm./Office	Industrial	Mixed Use ²
Total Planned ¹	179 ac.	13 ac.	142 ac.
Developed	154 ac.	8 ac.	95 ac.
Undev. and buildable ^{5,7}	25 ac.	5 ac.	47 ac.





Planned Commercial/Office and Industrial Areas

City of Wixom

About

This map is intended to provide an overview of areas planned for commercial/office, industrial, and mixed use by Oakland County communities. It shows areas currently developed or in a committed land use with darker colors. Areas that are undeveloped or currently in a less intense use than what is planned for are shown with lighter colors and are labeled with an estimate of the number of buildable acres.

Legend

	Developed	Undeveloped ^{5,7}
Commercial/Office		
Industrial		
Mixed Use ²		

- Notes**
- The information on this map reflects a generalized future land use based on each community's master plan.
 - Areas planned for mixed use are generally part of a focus area in the community's master plan. These areas often include some type of commercial/office use, however the community's master plan should be referenced for more information.
 - This map does not indicate current zoning or the intensity of land use permitted by the zoning ordinance. The current zoning may be different from the planned future land use.
 - There may be undeveloped parcels currently zoned for commercial/office or industrial that are not represented on this map because they are planned for a different use.
 - For the purpose of this map, undeveloped parcels are those that are currently vacant or in an agricultural, extractive, or single family residential land use. These parcels are not necessarily available for purchase or development.
 - The information on this map is parcel-based. Undeveloped portions of improved parcels are not shown on this map. Parcels that have multiple planned uses are split and shown separately on this map.
 - The buildable acres shown is an estimate by subtracting areas covered by water or swamp/marsh from the total undeveloped area. A field survey would be required to determine the actual buildable area of each parcel.



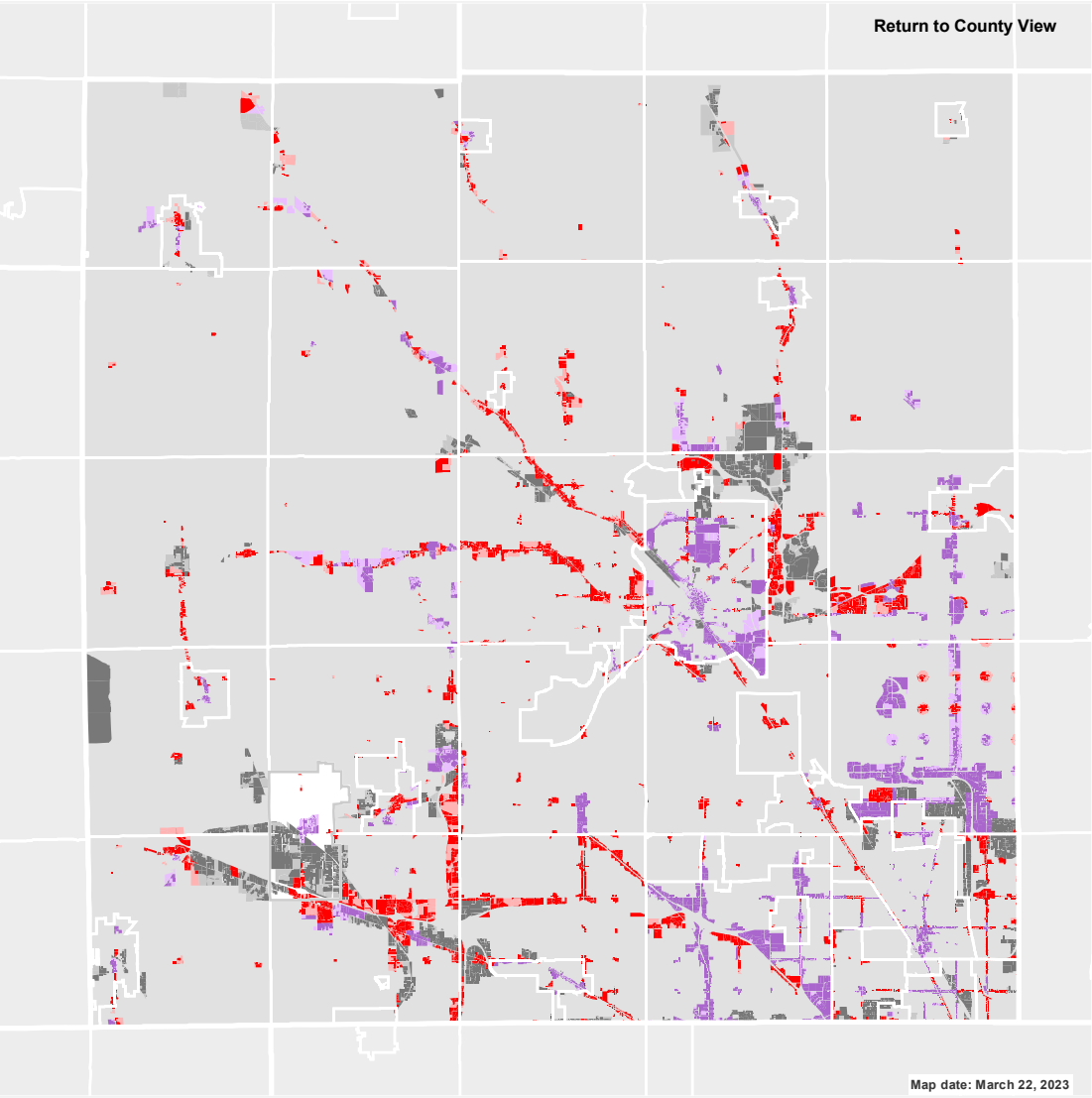
Planning, Zoning, & Land Use

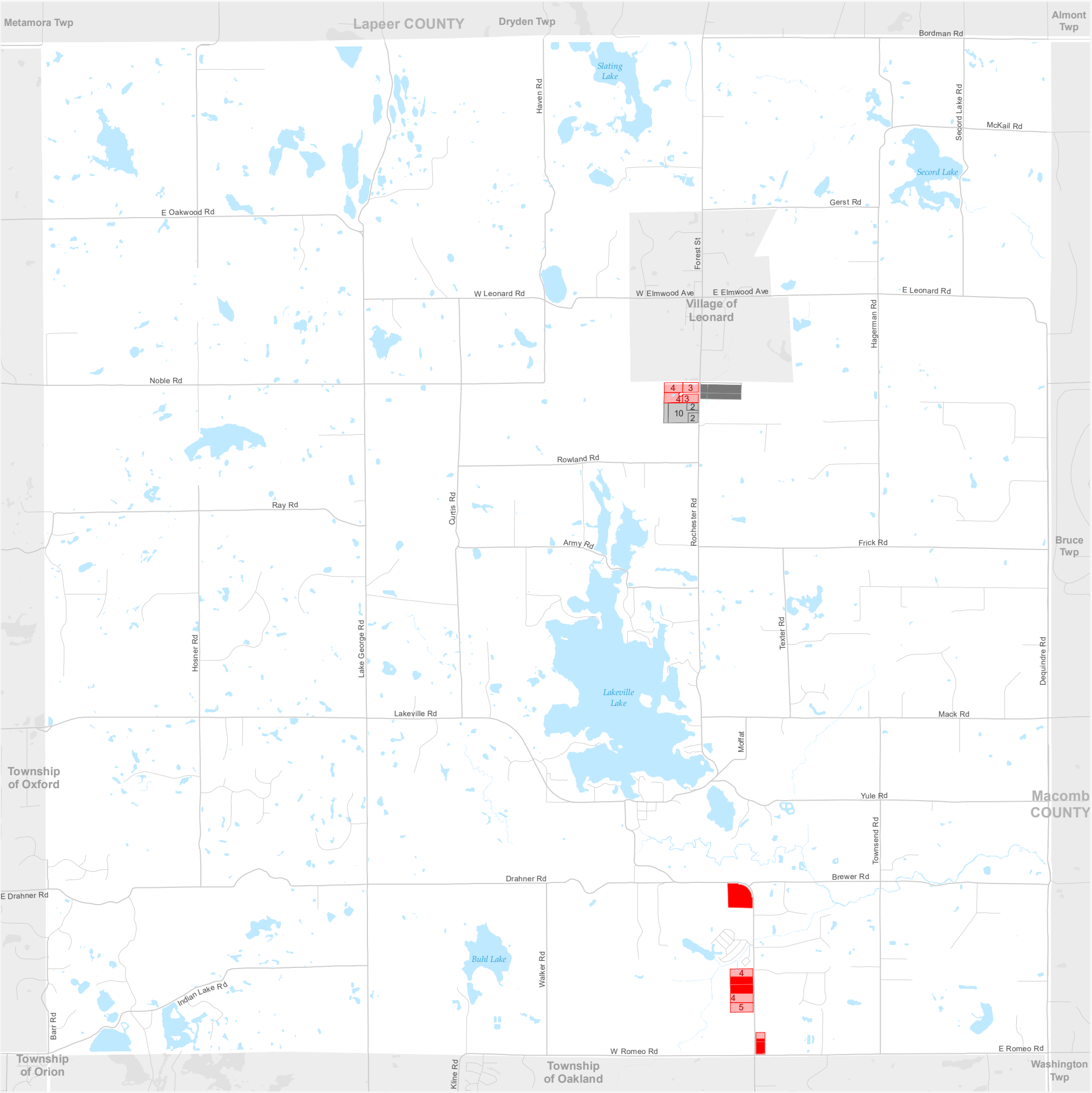
Executive Office Building
2100 Pontiac Lake Road, Bldg. 41W
Waterford, MI 48328-0412
248.858.0720
www.oakgov.com/community/community-development

The information provided herewith has been compiled from recorded deeds, plats, tax maps, surveys and other public records. It is not a legally recorded map or survey and is not intended to be used as one. Users should consult the information sources mentioned above when questions arise.

Community Summary

	Comm./Office	Industrial	Mixed Use ²
Total Planned ¹	222 ac.	2312 ac.	213 ac.
Developed	195 ac.	1,816 ac.	119 ac.
Undev. and buildable ^{5,7}	27 ac.	496 ac.	94 ac.





Planned Commercial/Office and Industrial Areas

Township of Addison

About

This map is intended to provide an overview of areas planned for commercial/office, industrial, and mixed use by Oakland County communities. It shows areas currently developed or in a committed land use with darker colors. Areas that are undeveloped or currently in a less intense use than what is planned for are shown with lighter colors and are labeled with an estimate of the number of buildable acres.

Legend

	Developed	Undeveloped ^{5,7}
Commercial/Office		
Industrial		
Mixed Use ²		

Notes

- The information on this map reflects a generalized future land use based on each community's master plan.
- Areas planned for mixed use are generally part of a focus area in the community's master plan. These areas often include some type of commercial/office use, however the community's master plan should be referenced for more information.
- This map does not indicate current zoning or the intensity of land use permitted by the zoning ordinance. The current zoning may be different from the planned future land use.
- There may be undeveloped parcels currently zoned for commercial/office or industrial that are not represented on this map because they are planned for a different use.
- For the purpose of this map, undeveloped parcels are those that are currently vacant or in an agricultural, extractive, or single family residential land use. These parcels are not necessarily available for purchase or development.
- The information on this map is parcel-based. Undeveloped portions of improved parcels are not shown on this map. Parcels that have multiple planned uses are split and shown separately on this map.
- The buildable acres shown is an estimate by subtracting areas covered by water or swamp/marsh from the total undeveloped area. A field survey would be required to determine the actual buildable area of each parcel.

Planning, Zoning, & Land Use

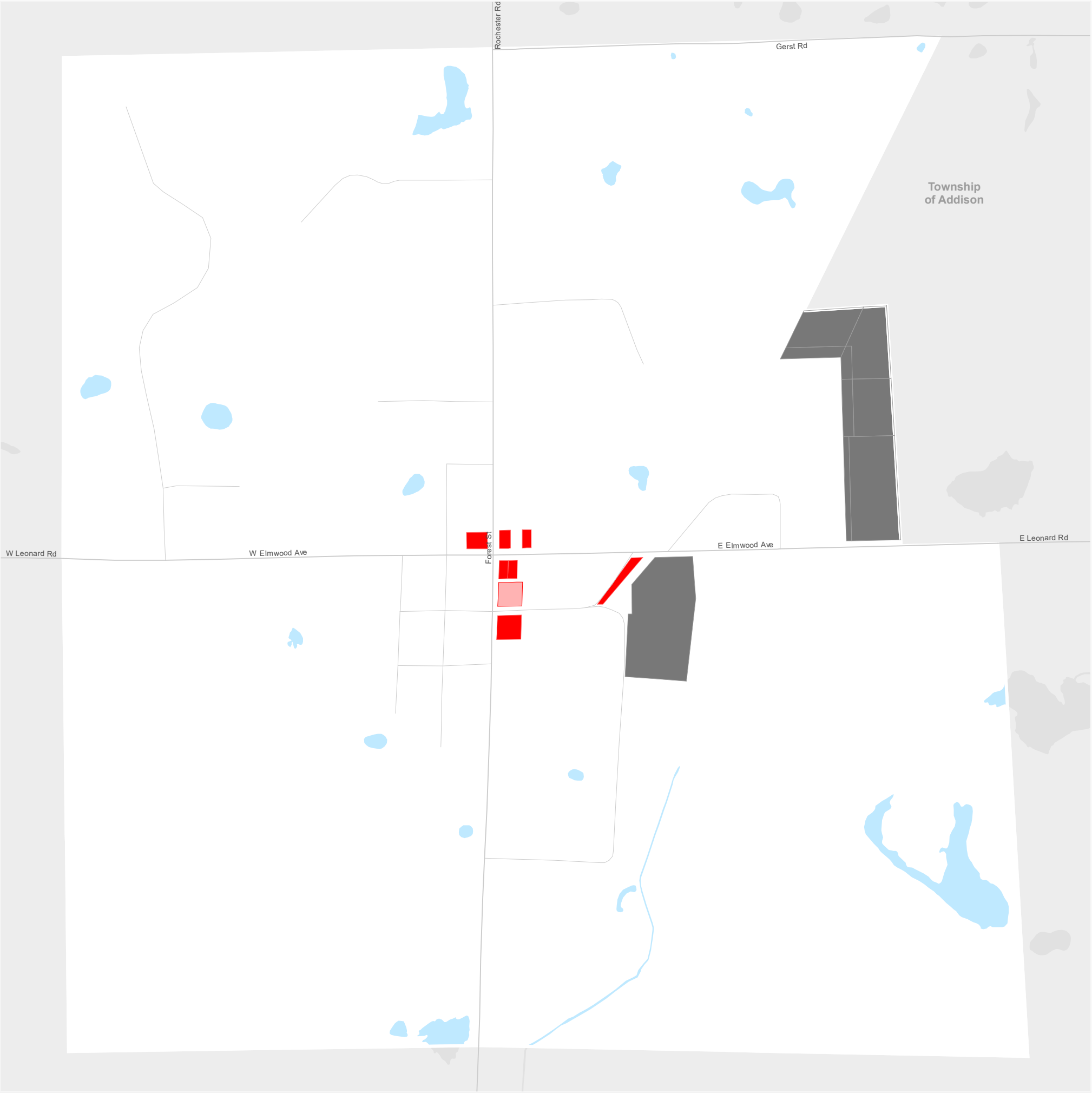
Executive Office Building
2100 Pontiac Lake Road, Bldg. 41W
Waterford, MI 48328-0412
248.858.0720
www.oakgov.com/community/community-development

The information provided herewith has been compiled from recorded deeds, plats, tax maps, surveys and other public records. It is not a legally recorded map or survey and is not intended to be used as one. Users should consult the information sources mentioned above when questions arise.

Community Summary	Comm./Office	Industrial	Mixed Use ²
Total Planned ¹	53 ac.	31 ac.	0 ac.
Developed	25 ac.	15 ac.	0 ac.
Undev. and buildable ^{5,7}	28 ac.	16 ac.	0 ac.

[Return to County View](#)

Map date: March 22, 2023



Planned Commercial/Office and Industrial Areas

Village of Leonard

About

This map is intended to provide an overview of areas planned for commercial/office, industrial, and mixed use by Oakland County communities. It shows areas currently developed or in a committed land use with darker colors. Areas that are undeveloped or currently in a less intense use than what is planned for are shown with lighter colors and are labeled with an estimate of the number of buildable acres.

Legend

	Developed	Undeveloped ^{5,7}
Commercial/Office		
Industrial		
Mixed Use ²		

Notes

1. The information on this map reflects a generalized future land use based on each community's master plan.
2. Areas planned for mixed use are generally part of a focus area in the community's master plan. These areas often include some type of commercial/office use, however the community's master plan should be referenced for more information.
3. This map does not indicate current zoning or the intensity of land use permitted by the zoning ordinance. The current zoning may be different from the planned future land use.
4. There may be undeveloped parcels currently zoned for commercial/office or industrial that are not represented on this map because they are planned for a different use.
5. For the purpose of this map, undeveloped parcels are those that are currently vacant or in an agricultural, extractive, or single family residential land use. These parcels are not necessarily available for purchase or development.
6. The information on this map is parcel-based. Undeveloped portions of improved parcels are not shown on this map. Parcels that have multiple planned uses are split and shown separately on this map.
7. The buildable acres shown is an estimate by subtracting areas covered by water or swamp/marsh from the total undeveloped area. A field survey would be required to determine the actual buildable area of each parcel.

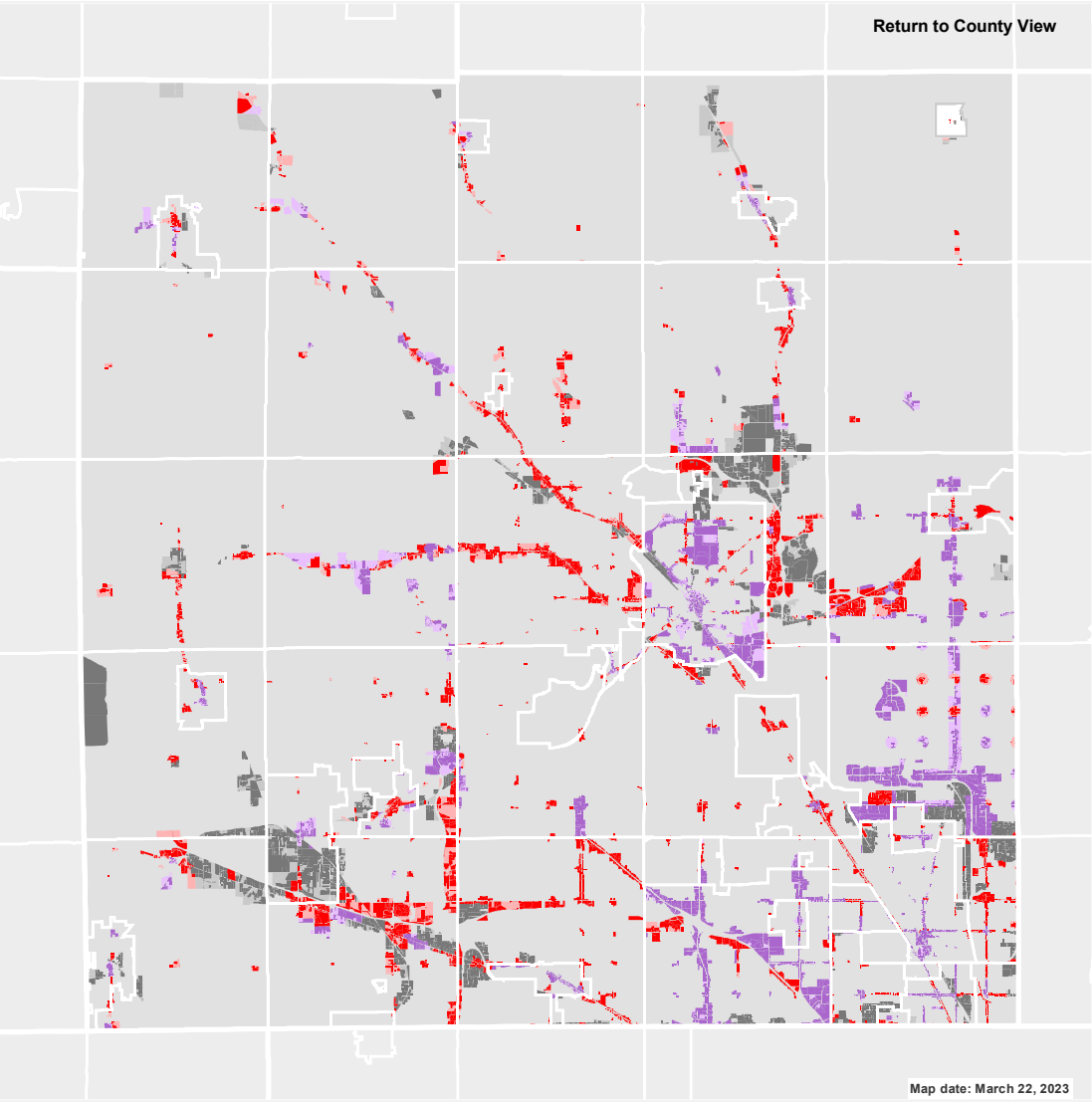


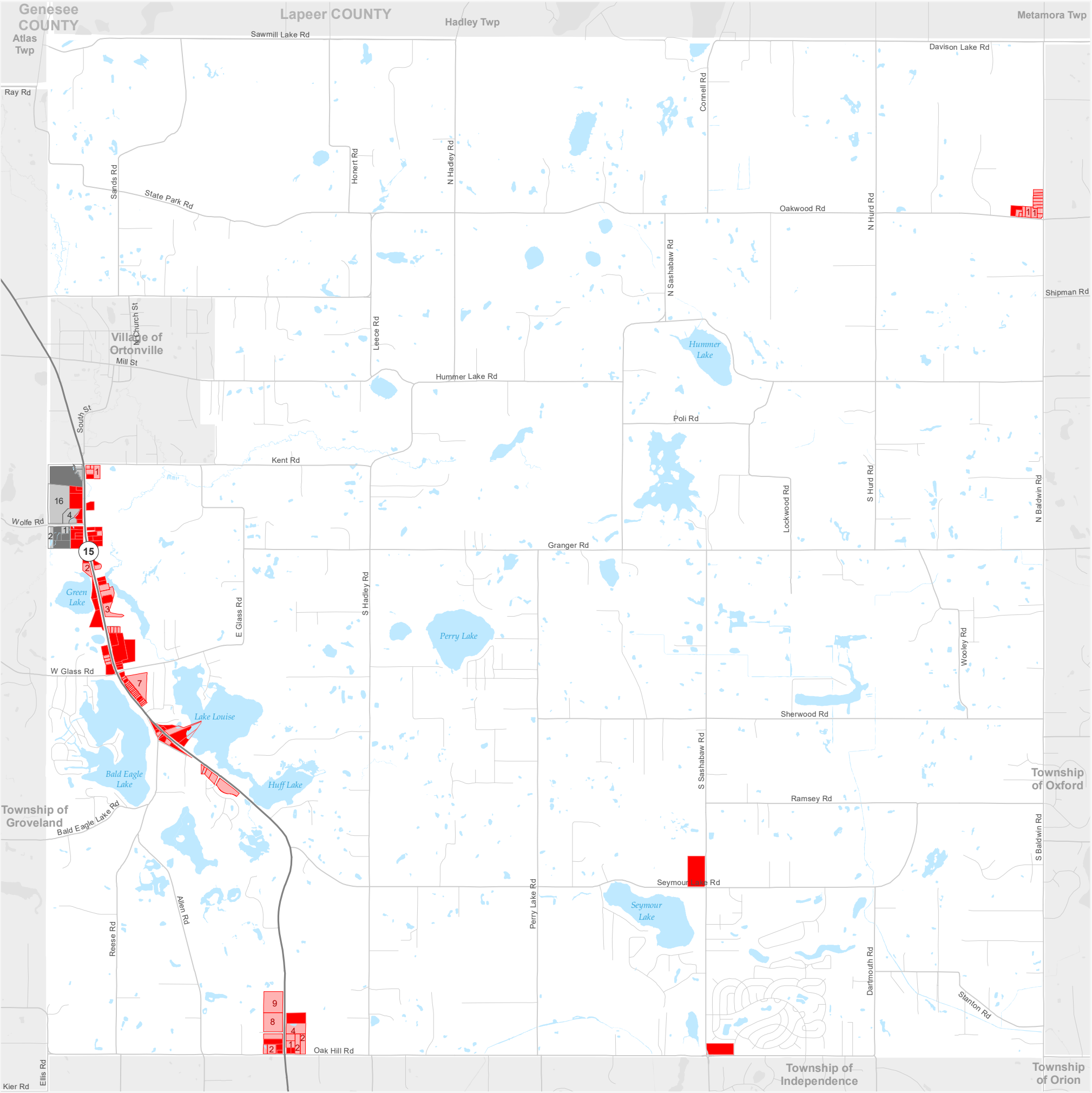
Planning, Zoning, & Land Use

Executive Office Building
2100 Pontiac Lake Road, Bldg. 41W
Waterford, MI 48328-0412
248.858.0720
www.oakgov.com/community/community-development

The information provided herewith has been compiled from recorded deeds, plats, tax maps, surveys and other public records. It is not a legally recorded map or survey and is not intended to be used as one. Users should consult the information sources mentioned above when questions arise.

Community Summary	Comm./Office	Industrial	Mixed Use ²
Total Planned ¹	1 ac.	15 ac.	0 ac.
Developed	1 ac.	15 ac.	0 ac.
Undev. and buildable ^{5,7}	0 ac.	0 ac.	0 ac.





Planned Commercial/Office and Industrial Areas

Township of Brandon

About

This map is intended to provide an overview of areas planned for commercial/office, industrial, and mixed use by Oakland County communities. It shows areas currently developed or in a committed land use with darker colors. Areas that are undeveloped or currently in a less intense use than what is planned for are shown with lighter colors and are labeled with an estimate of the number of buildable acres.

Legend

	Developed	Undeveloped ^{5,7}
Commercial/Office		
Industrial		
Mixed Use ²		

Notes

- The information on this map reflects a generalized future land use based on each community's master plan.
- Areas planned for mixed use are generally part of a focus area in the community's master plan. These areas often include some type of commercial/office use, however the community's master plan should be referenced for more information.
- This map does not indicate current zoning or the intensity of land use permitted by the zoning ordinance. The current zoning may be different from the planned future land use.
- There may be undeveloped parcels currently zoned for commercial/office or industrial that are not represented on this map because they are planned for a different use.
- For the purpose of this map, undeveloped parcels are those that are currently vacant or in an agricultural, extractive, or single family residential land use. These parcels are not necessarily available for purchase or development.
- The information on this map is parcel-based. Undeveloped portions of improved parcels are not shown on this map. Parcels that have multiple planned uses are split and shown separately on this map.
- The buildable acres shown is an estimate by subtracting areas covered by water or swamp/marsh from the total undeveloped area. A field survey would be required to determine the actual buildable area of each parcel.

Community Summary

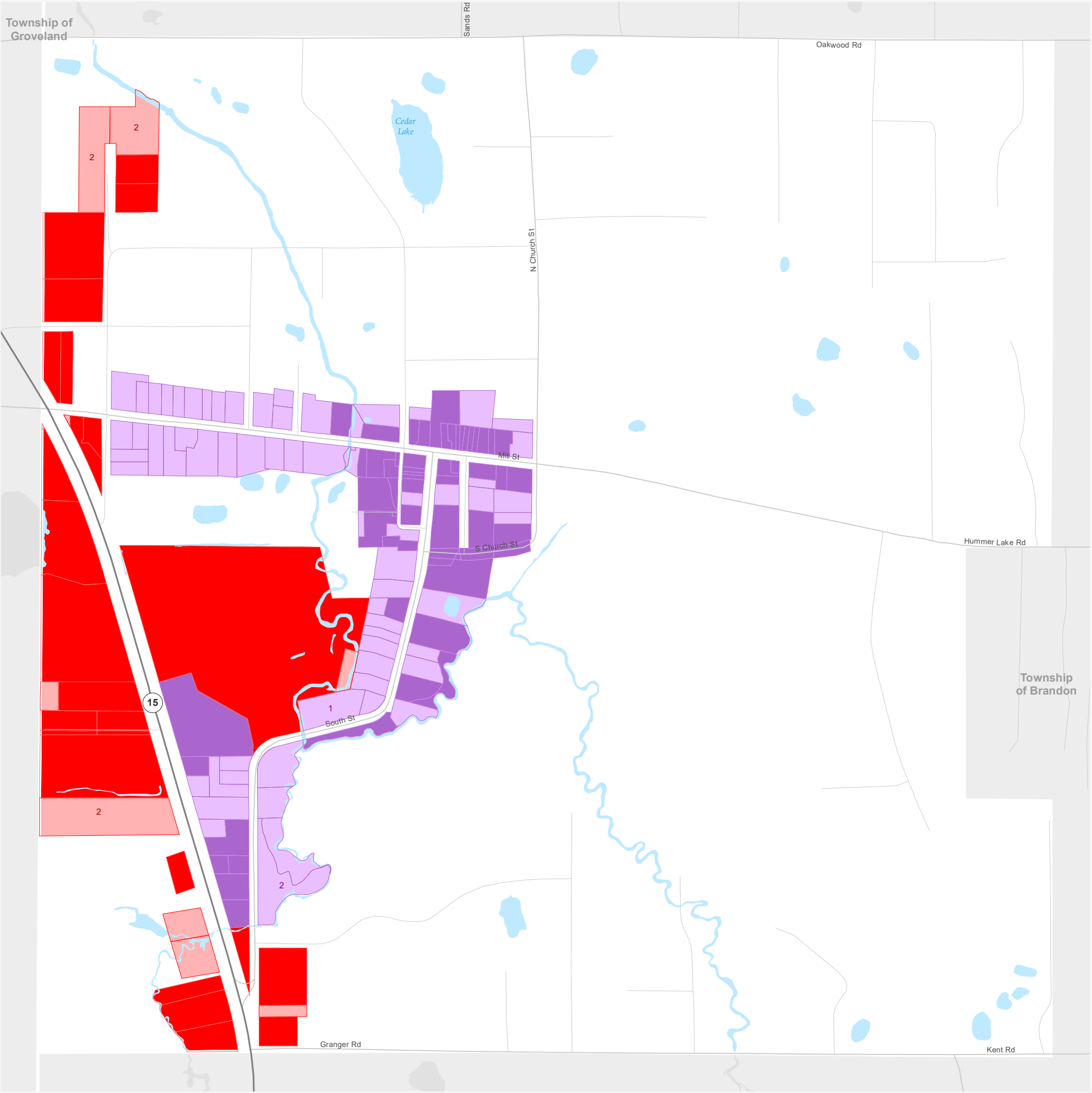
	Comm./Office	Industrial	Mixed Use ²
Total Planned ¹	175 ac.	47 ac.	0 ac.
Developed	95 ac.	22 ac.	0 ac.
Undev. and buildable ^{5,7}	80 ac.	25 ac.	0 ac.

Executive Office Building
2100 Pontiac Lake Road, Bldg. 41W
Waterford, MI 48328-0412
248.858.0720
www.oakgov.com/community/community-development

The information provided herewith has been compiled from recorded deeds, plats, tax maps, surveys and other public records. It is not a legally recorded map or survey and is not intended to be used as one. Users should consult the information sources mentioned above when questions arise.

[Return to County View](#)

Map date: March 22, 2023



Planned Commercial/Office and Industrial Areas

Village of Ortonville

About

This map is intended to provide an overview of areas planned for commercial/office, industrial, and mixed use by Oakland County communities. It shows areas currently developed or in a committed land use with darker colors. Areas that are undeveloped or currently in a less intense use than what is planned for are shown with lighter colors and are labeled with an estimate of the number of buildable acres.

Legend

	Developed	Undeveloped ^{5,7}
Commercial/Office		
Industrial		
Mixed Use ²		

Notes

1. The information on this map reflects a generalized future land use based on each community's master plan.
2. Areas planned for mixed use are generally part of a focus area in the community's master plan. These areas often include some type of commercial/office use, however the community's master plan should be referenced for more information.
3. This map does not indicate current zoning or the intensity of land use permitted by the zoning ordinance. The current zoning may be different from the planned future land use.
4. There may be undeveloped parcels currently zoned for commercial/office or industrial that are not represented on this map because they are planned for a different use.
5. For the purpose of this map, undeveloped parcels are those that are currently vacant or in an agricultural, extractive, or single family residential land use. These parcels are not necessarily available for purchase or development.
6. The information on this map is parcel-based. Undeveloped portions of improved parcels are not shown on this map. Parcels that have multiple planned uses are split and shown separately on this map.
7. The buildable acres shown is an estimate by subtracting areas covered by water or swamp/marsh from the total undeveloped area. A field survey would be required to determine the actual buildable area of each parcel.



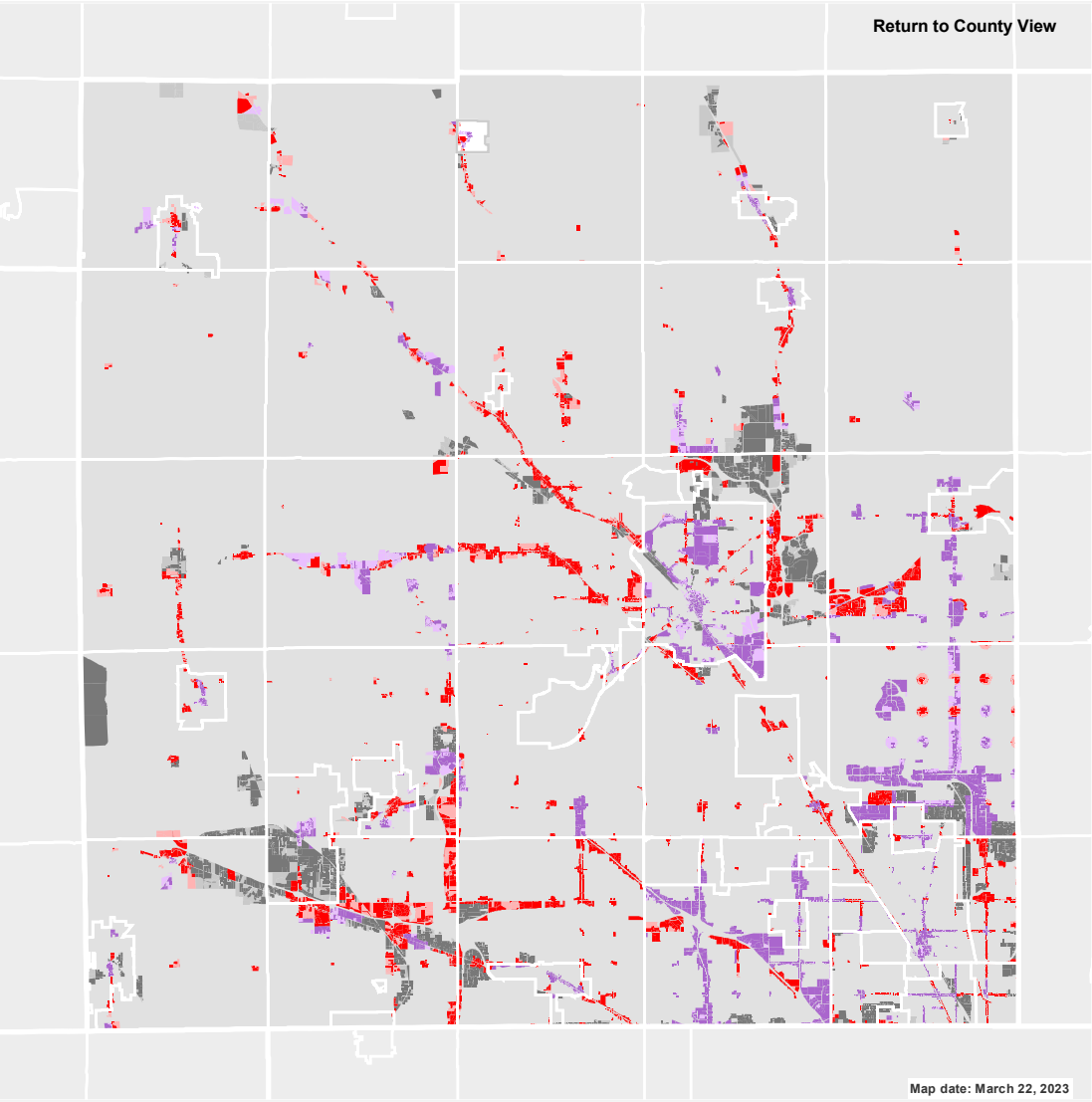
Planning, Zoning, & Land Use

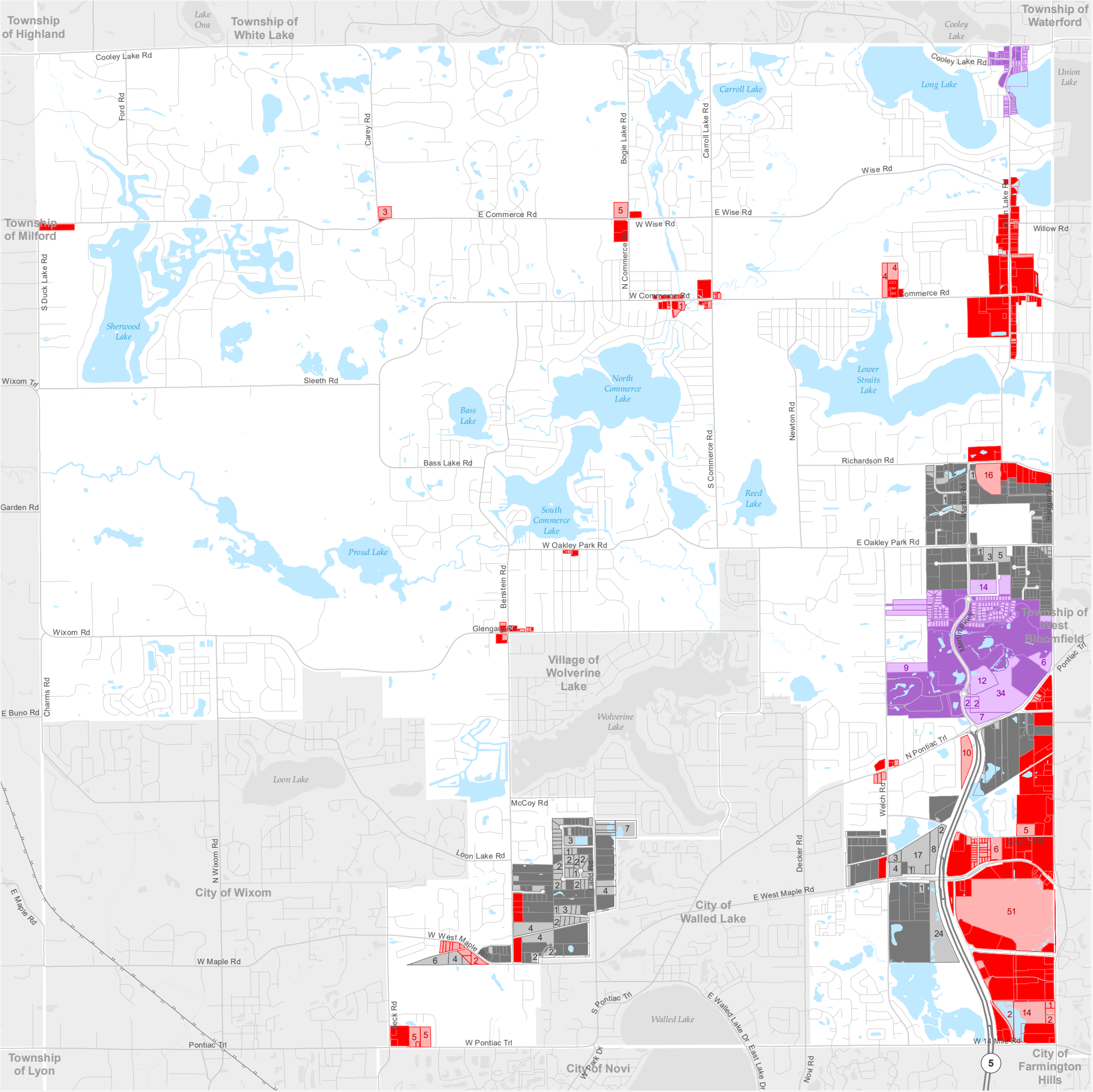
Executive Office Building
2100 Pontiac Lake Road, Bldg. 41W
Waterford, MI 48328-0412
248.858.0720

www.oakgov.com/community/community-development

The information provided herewith has been compiled from recorded deeds, plats, tax maps, surveys and other public records. It is not a legally recorded map or survey and is not intended to be used as one. Users should consult the information sources mentioned above when questions arise.

Community Summary	Comm./Office	Industrial	Mixed Use ²
Total Planned ¹	58 ac.	0 ac.	48 ac.
Developed	51 ac.	0 ac.	20 ac.
Undev. and buildable ^{5,7}	7 ac.	0 ac.	28 ac.





Planned Commercial/Office and Industrial Areas

Township of Commerce

About

This map is intended to provide an overview of areas planned for commercial/office, industrial, and mixed use by Oakland County communities. It shows areas currently developed or in a committed land use with darker colors. Areas that are undeveloped or currently in a less intense use than what is planned for are shown with lighter colors and are labeled with an estimate of the number of buildable acres.

Legend

	Developed	Undeveloped ^{5,7}
Commercial/Office		
Industrial		
Mixed Use ²		

Notes

- The information on this map reflects a generalized future land use based on each community's master plan.
- Areas planned for mixed use are generally part of a focus area in the community's master plan. These areas often include some type of commercial/office use, however the community's master plan should be referenced for more information.
- This map does not indicate current zoning or the intensity of land use permitted by the zoning ordinance. The current zoning may be different from the planned future land use.
- There may be undeveloped parcels currently zoned for commercial/office or industrial that are not represented on this map because they are planned for a different use.
- For the purpose of this map, undeveloped parcels are those that are currently vacant or in an agricultural, extractive, or single family residential land use. These parcels are not necessarily available for purchase or development.
- The information on this map is parcel-based. Undeveloped portions of improved parcels are not shown on this map. Parcels that have multiple planned uses are split and shown separately on this map.
- The buildable acres shown is an estimate by subtracting areas covered by water or swamp/marsh from the total undeveloped area. A field survey would be required to determine the actual buildable area of each parcel.

Community Summary

	Comm./Office	Industrial	Mixed Use ²
Total Planned ¹	662 ac.	756 ac.	421 ac.
Developed	487 ac.	573 ac.	274 ac.
Undev. and buildable ^{5,7}	175 ac.	183 ac.	147 ac.

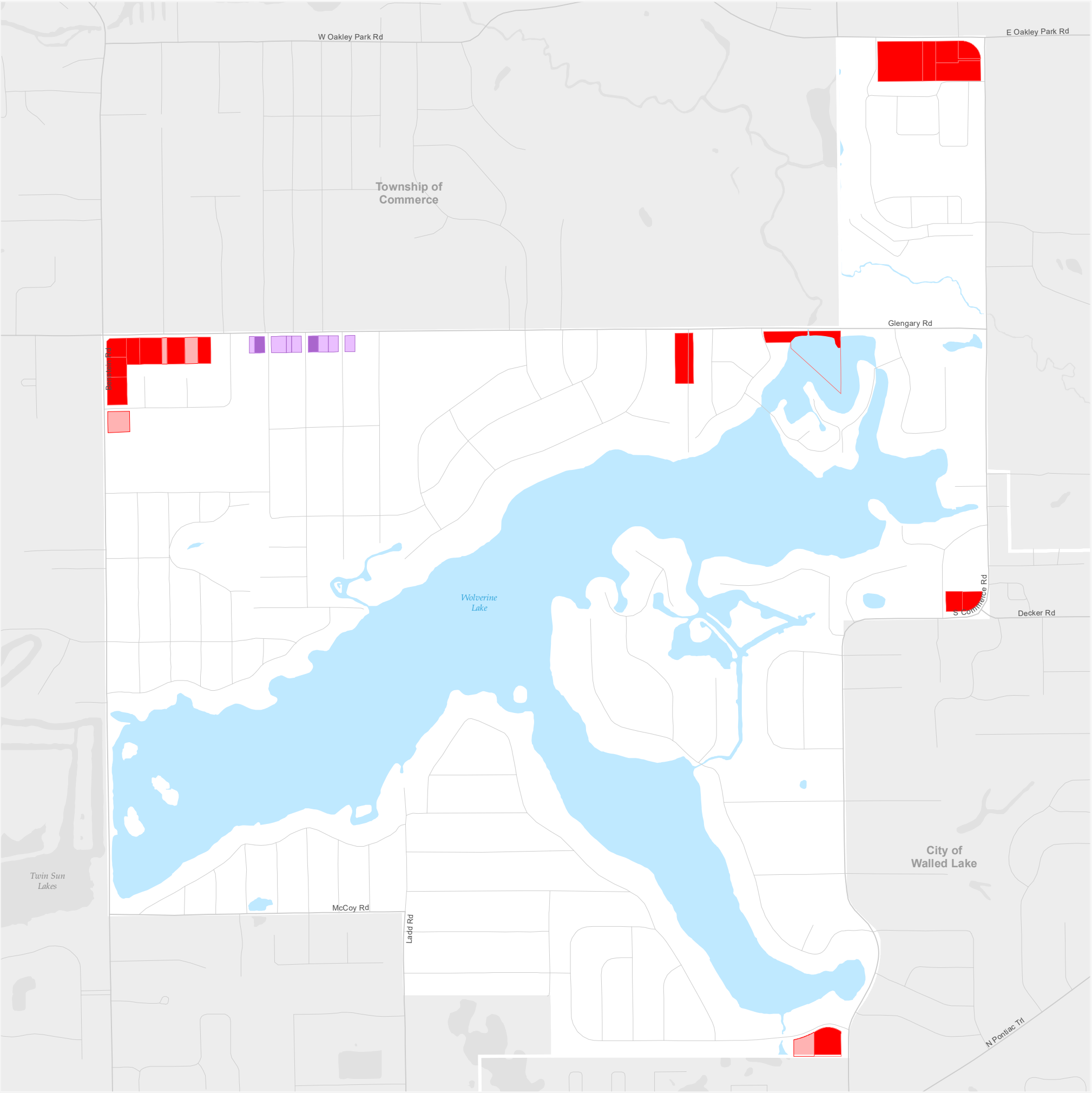
Planning, Zoning, & Land Use

Executive Office Building
2100 Pontiac Lake Road, Bldg. 41W
Waterford, MI 48328-0412
248.858.0720
www.oakgov.com/community/community-development

The information provided herewith has been compiled from recorded deeds, plats, tax maps, surveys and other public records. It is not a legally recorded map or survey and is not intended to be used as one. Users should consult the information sources mentioned above when questions arise.

Return to County View

Map date: March 22, 2023



Planned Commercial/Office and Industrial Areas

Village of Wolverine Lake

About

This map is intended to provide an overview of areas planned for commercial/office, industrial, and mixed use by Oakland County communities. It shows areas currently developed or in a committed land use with darker colors. Areas that are undeveloped or currently in a less intense use than what is planned for are shown with lighter colors and are labeled with an estimate of the number of buildable acres.

Legend

	Developed	Undeveloped ^{5,7}
Commercial/Office		12
Industrial		12
Mixed Use ²		12

Notes

- The information on this map reflects a generalized future land use based on each community's master plan.
- Areas planned for mixed use are generally part of a focus area in the community's master plan. These areas often include some type of commercial/office use, however the community's master plan should be referenced for more information.
- This map does not indicate current zoning or the intensity of land use permitted by the zoning ordinance. The current zoning may be different from the planned future land use.
- There may be undeveloped parcels currently zoned for commercial/office or industrial that are not represented on this map because they are planned for a different use.
- For the purpose of this map, undeveloped parcels are those that are currently vacant or in an agricultural, extractive, or single family residential land use. These parcels are not necessarily available for purchase or development.
- The information on this map is parcel-based. Undeveloped portions of improved parcels are not shown on this map. Parcels that have multiple planned uses are split and shown separately on this map.
- The buildable acres shown is an estimate by subtracting areas covered by water or swamp/marsh from the total undeveloped area. A field survey would be required to determine the actual buildable area of each parcel.

Community Summary

	Comm./Office	Industrial	Mixed Use ²
Total Planned ¹	24 ac.	0 ac.	3 ac.
Developed	22 ac.	0 ac.	1 ac.
Undev. and buildable ^{5,7}	2 ac.	0 ac.	2 ac.

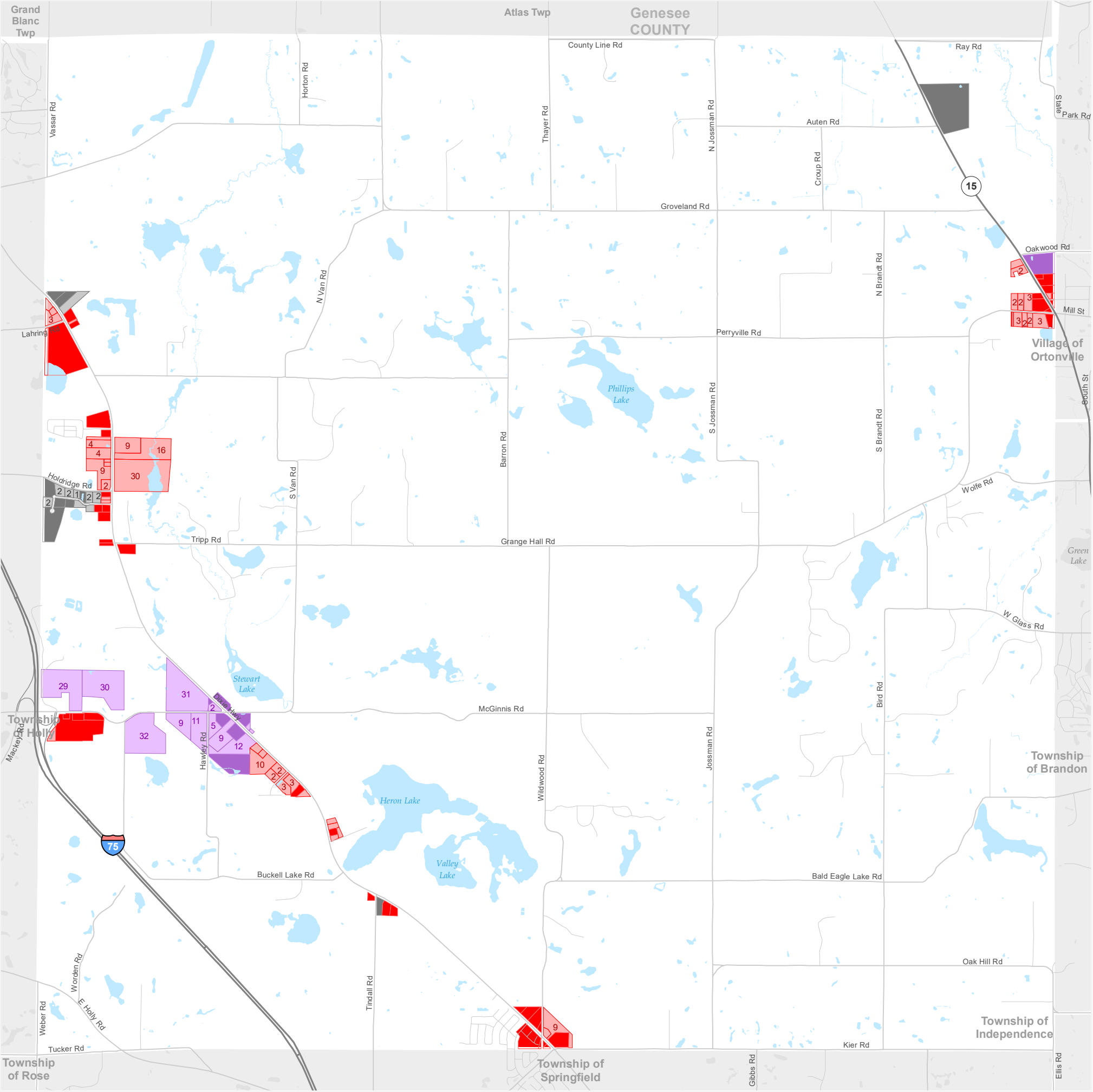
Planning, Zoning, & Land Use

Executive Office Building
2100 Pontiac Lake Road, Bldg. 41W
Waterford, MI 48328-0412
248.858.0720
www.oakgov.com/community/community-development

The information provided herewith has been compiled from recorded deeds, plats, tax maps, surveys and other public records. It is not a legally recorded map or survey and is not intended to be used as one. Users should consult the information sources mentioned above when questions arise.

Return to County View

Map date: March 22, 2023



Planned Commercial/Office and Industrial Areas

Township of Groveland

About

This map is intended to provide an overview of areas planned for commercial/office, industrial, and mixed use by Oakland County communities. It shows areas currently developed or in a committed land use with darker colors. Areas that are undeveloped or currently in a less intense use than what is planned for are shown with lighter colors and are labeled with an estimate of the number of buildable acres.

Legend

	Developed	Undeveloped ^{5,7}
Commercial/Office		
Industrial		
Mixed Use ²		

Notes

1. The information on this map reflects a generalized future land use based on each community's master plan.
2. Areas planned for mixed use are generally part of a focus area in the community's master plan. These areas often include some type of commercial/office use, however the community's master plan should be referenced for more information.
3. This map does not indicate current zoning or the intensity of land use permitted by the zoning ordinance. The current zoning may be different from the planned future land use.
4. There may be undeveloped parcels currently zoned for commercial/office or industrial that are not represented on this map because they are planned for a different use.
5. For the purpose of this map, undeveloped parcels are those that are currently vacant or in an agricultural, extractive, or single family residential land use. These parcels are not necessarily available for purchase or development.
6. The information on this map is parcel-based. Undeveloped portions of improved parcels are not shown on this map. Parcels that have multiple planned uses are split and shown separately on this map.
7. The buildable acres shown is an estimate by subtracting areas covered by water or swamp/marsh from the total undeveloped area. A field survey would be required to determine the actual buildable area of each parcel.



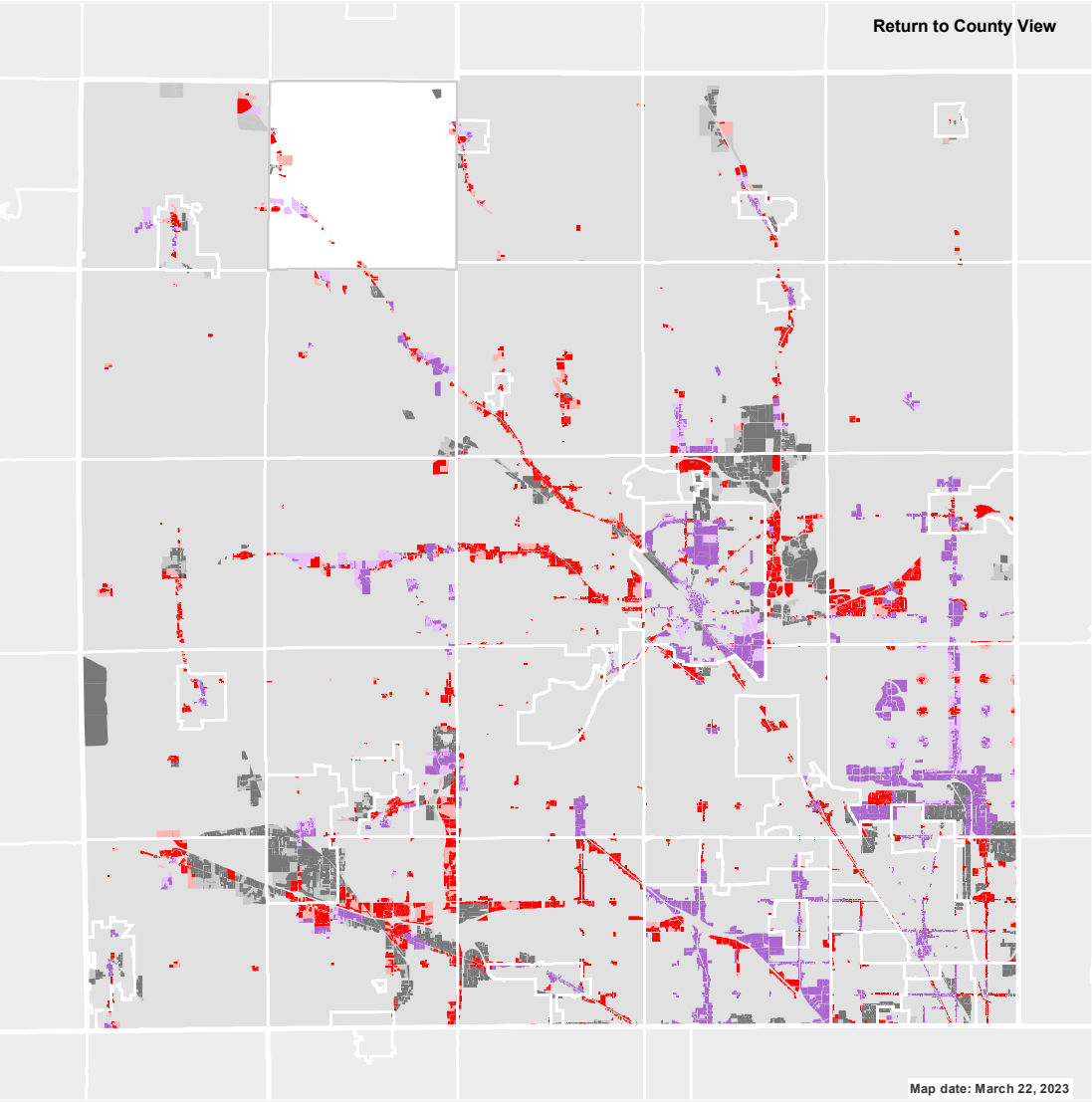
Planning, Zoning, & Land Use

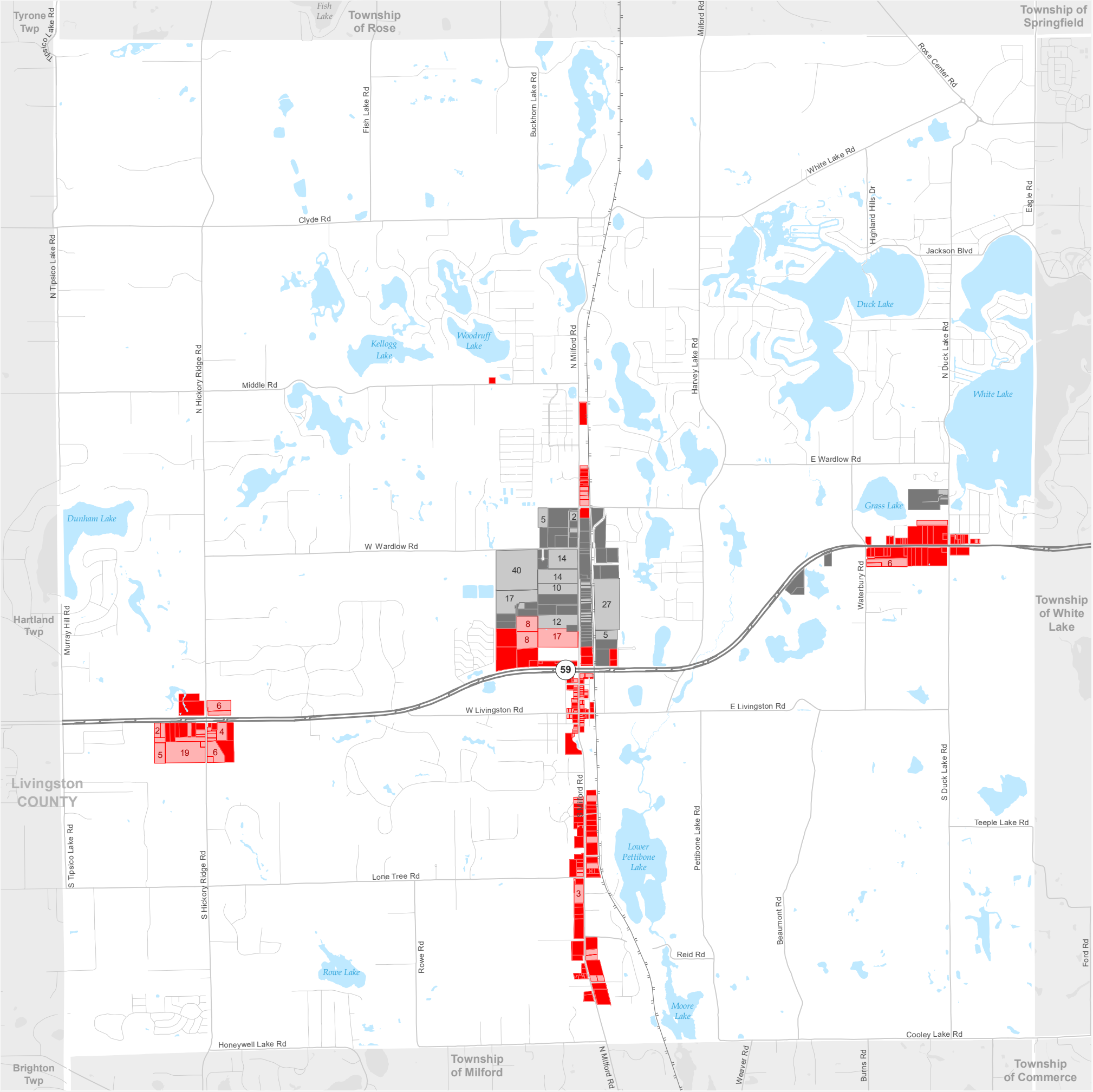
Executive Office Building
2100 Pontiac Lake Road, Bldg. 41W
Waterford, MI 48328-0412
248.858.0720

www.oakgov.com/community/community-development

The information provided herewith has been compiled from recorded deeds, plats, tax maps, surveys and other public records. It is not a legally recorded map or survey and is not intended to be used as one. Users should consult the information sources mentioned above when questions arise.

Community Summary	Comm./Office	Industrial	Mixed Use ²
Total Planned ¹	281 ac.	91 ac.	210 ac.
Developed	131 ac.	72 ac.	41 ac.
Undev. and buildable ^{5,7}	150 ac.	19 ac.	169 ac.





Planned Commercial/Office and Industrial Areas

Township of Highland

About

This map is intended to provide an overview of areas planned for commercial/office, industrial, and mixed use by Oakland County communities. It shows areas currently developed or in a committed land use with darker colors. Areas that are undeveloped or currently in a less intense use than what is planned for are shown with lighter colors and are labeled with an estimate of the number of buildable acres.

Legend

	Developed	Undeveloped ^{5,7}
Commercial/Office		
Industrial		
Mixed Use ²		

Notes

- The information on this map reflects a generalized future land use based on each community's master plan.
- Areas planned for mixed use are generally part of a focus area in the community's master plan. These areas often include some type of commercial/office use, however the community's master plan should be referenced for more information.
- This map does not indicate current zoning or the intensity of land use permitted by the zoning ordinance. The current zoning may be different from the planned future land use.
- There may be undeveloped parcels currently zoned for commercial/office or industrial that are not represented on this map because they are planned for a different use.
- For the purpose of this map, undeveloped parcels are those that are currently vacant or in an agricultural, extractive, or single family residential land use. These parcels are not necessarily available for purchase or development.
- The information on this map is parcel-based. Undeveloped portions of improved parcels are not shown on this map. Parcels that have multiple planned uses are split and shown separately on this map.
- The buildable acres shown is an estimate by subtracting areas covered by water or swamp/marsh from the total undeveloped area. A field survey would be required to determine the actual buildable area of each parcel.

Planning, Zoning, & Land Use

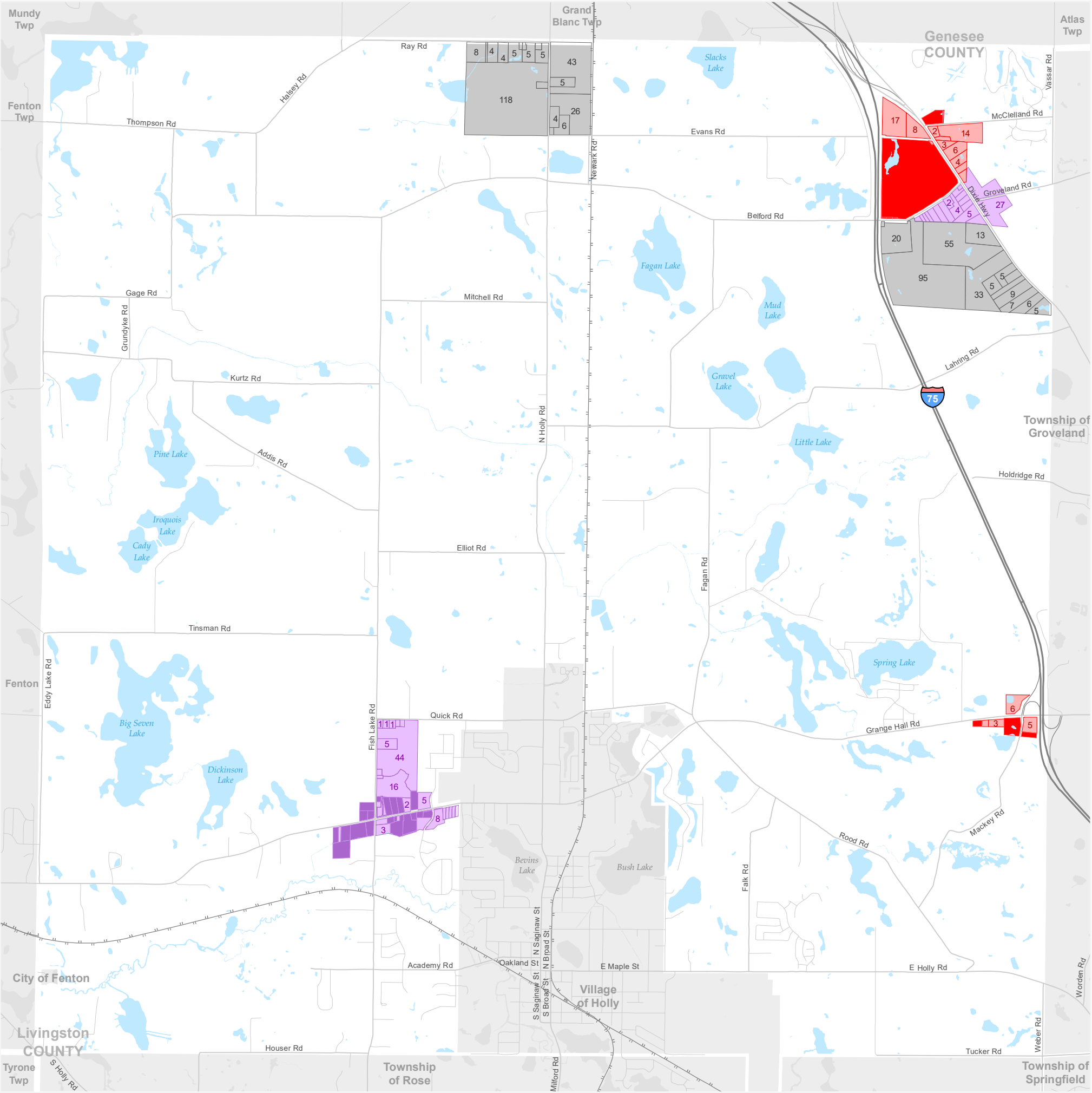
Executive Office Building
2100 Pontiac Lake Road, Bldg. 41W
Waterford, MI 48328-0412
248.858.0720
www.oakgov.com/community/community-development

The information provided herewith has been compiled from recorded deeds, plats, tax maps, surveys and other public records. It is not a legally recorded map or survey and is not intended to be used as one. Users should consult the information sources mentioned above when questions arise.

Community Summary	Comm./Office	Industrial	Mixed Use ²
Total Planned ¹	357 ac.	314 ac.	0 ac.
Developed	223 ac.	159 ac.	0 ac.
Undev. and buildable ^{5,7}	134 ac.	155 ac.	0 ac.

[Return to County View](#)

Map date: March 22, 2023



Planned Commercial/Office and Industrial Areas

Township of Holly

About

This map is intended to provide an overview of areas planned for commercial/office, industrial, and mixed use by Oakland County communities. It shows areas currently developed or in a committed land use with darker colors. Areas that are undeveloped or currently in a less intense use than what is planned for are shown with lighter colors and are labeled with an estimate of the number of buildable acres.

Legend

	Developed	Undeveloped ^{5,7}
Commercial/Office		
Industrial		
Mixed Use ²		

Notes

- The information on this map reflects a generalized future land use based on each community's master plan.
- Areas planned for mixed use are generally part of a focus area in the community's master plan. These areas often include some type of commercial/office use, however the community's master plan should be referenced for more information.
- This map does not indicate current zoning or the intensity of land use permitted by the zoning ordinance. The current zoning may be different from the planned future land use.
- There may be undeveloped parcels currently zoned for commercial/office or industrial that are not represented on this map because they are planned for a different use.
- For the purpose of this map, undeveloped parcels are those that are currently vacant or in an agricultural, extractive, or single family residential land use. These parcels are not necessarily available for purchase or development.
- The information on this map is parcel-based. Undeveloped portions of improved parcels are not shown on this map. Parcels that have multiple planned uses are split and shown separately on this map.
- The buildable acres shown is an estimate by subtracting areas covered by water or swamp/marsh from the total undeveloped area. A field survey would be required to determine the actual buildable area of each parcel.



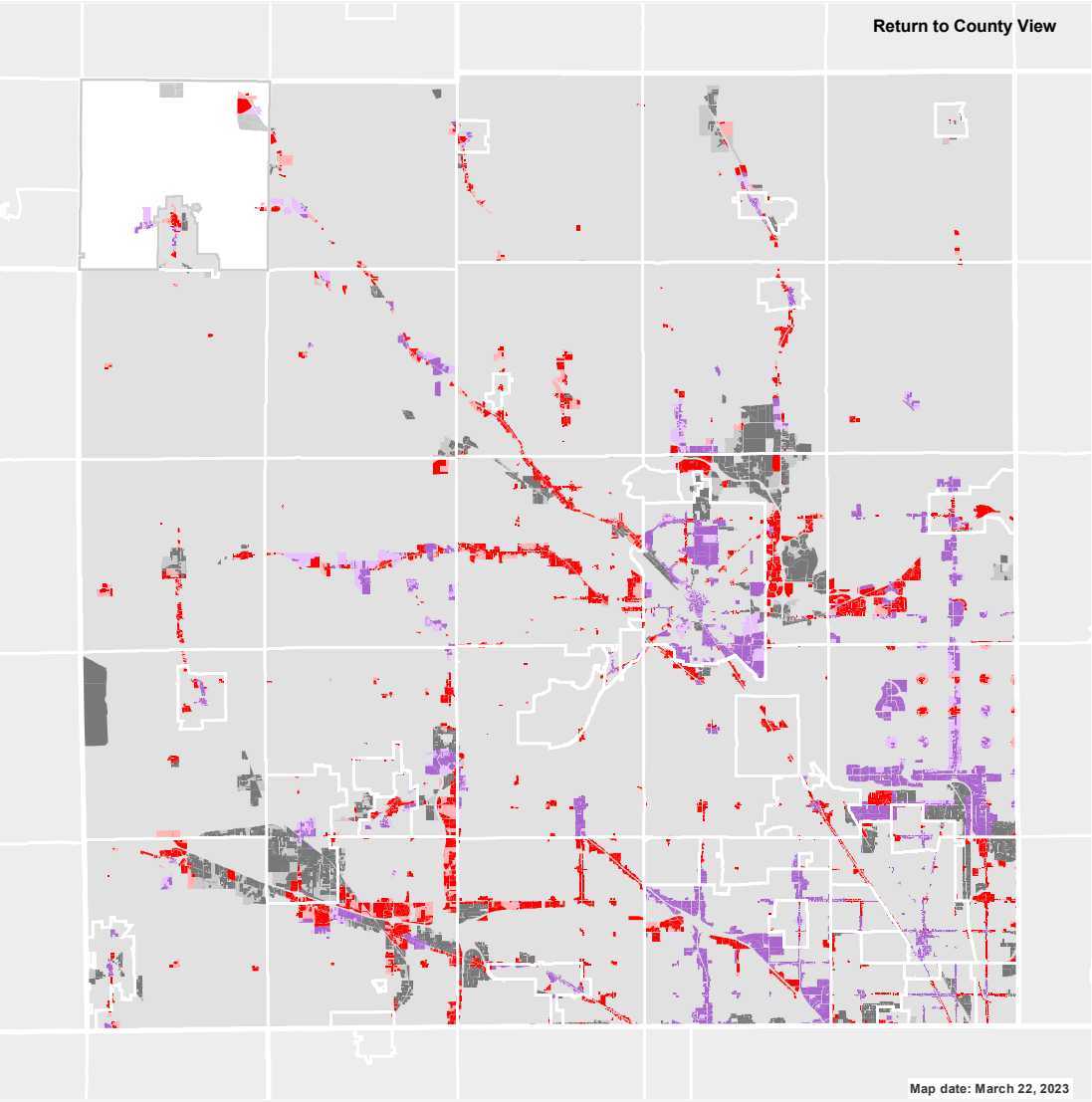
Planning, Zoning, & Land Use

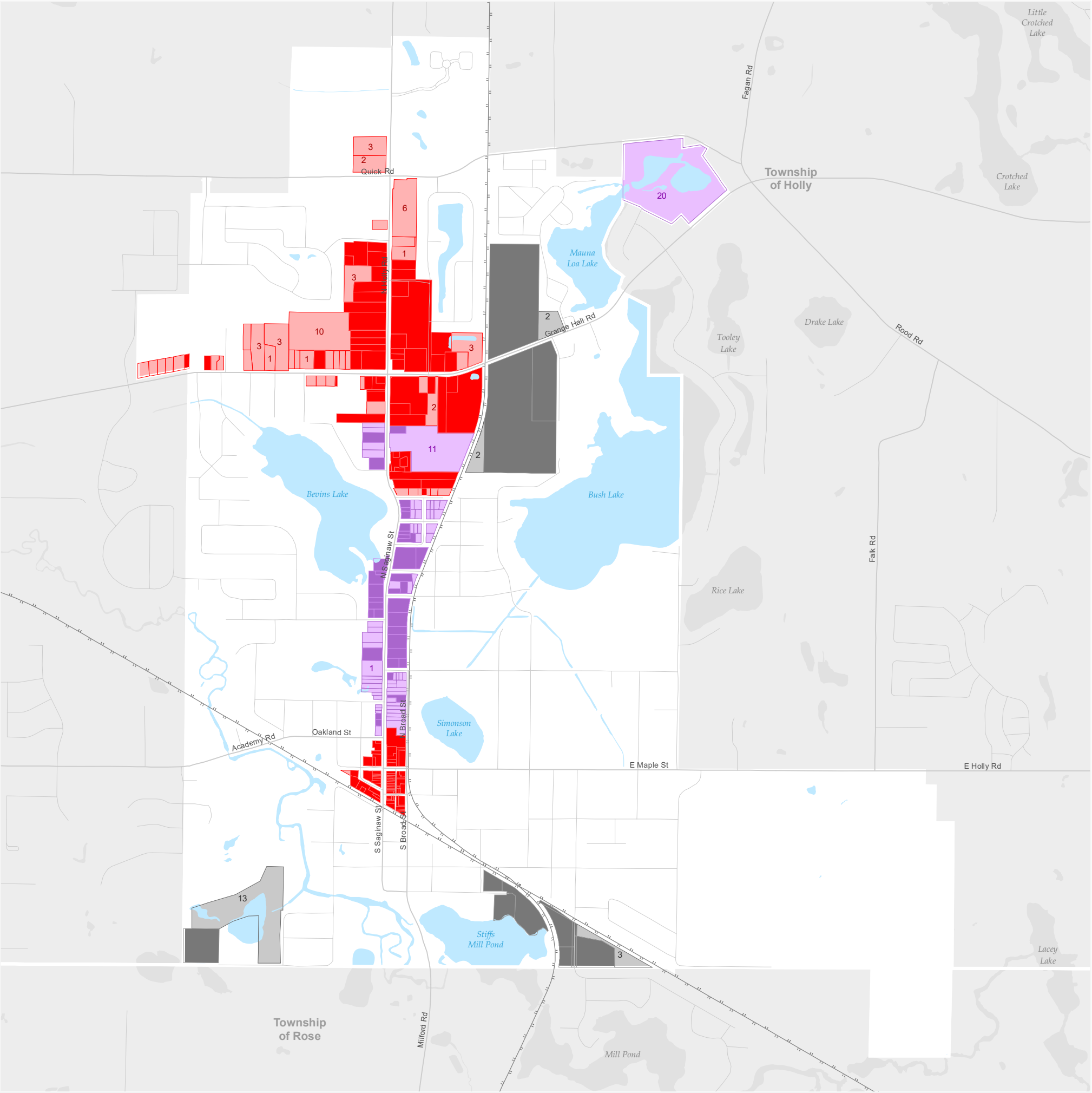
Executive Office Building
2100 Pontiac Lake Road, Bldg. 41W
Waterford, MI 48328-0412
248.858.0720

www.oakgov.com/community/community-development

The information provided herewith has been compiled from recorded deeds, plats, tax maps, surveys and other public records. It is not a legally recorded map or survey and is not intended to be used as one. Users should consult the information sources mentioned above when questions arise.

Community Summary	Comm./Office	Industrial	Mixed Use ²
Total Planned ¹	194 ac.	499 ac.	207 ac.
Developed	121 ac.	0 ac.	51 ac.
Undev. and buildable ^{5,7}	73 ac.	499 ac.	156 ac.





Planned Commercial/Office and Industrial Areas

Village of Holly

About

This map is intended to provide an overview of areas planned for commercial/office, industrial, and mixed use by Oakland County communities. It shows areas currently developed or in a committed land use with darker colors. Areas that are undeveloped or currently in a less intense use than what is planned for are shown with lighter colors and are labeled with an estimate of the number of buildable acres.

Legend

	Developed	Undeveloped ^{5,7}
Commercial/Office		
Industrial		
Mixed Use ²		

Notes

1. The information on this map reflects a generalized future land use based on each community's master plan.
2. Areas planned for mixed use are generally part of a focus area in the community's master plan. These areas often include some type of commercial/office use, however the community's master plan should be referenced for more information.
3. This map does not indicate current zoning or the intensity of land use permitted by the zoning ordinance. The current zoning may be different from the planned future land use.
4. There may be undeveloped parcels currently zoned for commercial/office or industrial that are not represented on this map because they are planned for a different use.
5. For the purpose of this map, undeveloped parcels are those that are currently vacant or in an agricultural, extractive, or single family residential land use. These parcels are not necessarily available for purchase or development.
6. The information on this map is parcel-based. Undeveloped portions of improved parcels are not shown on this map. Parcels that have multiple planned uses are split and shown separately on this map.
7. The buildable acres shown is an estimate by subtracting areas covered by water or swamp/marsh from the total undeveloped area. A field survey would be required to determine the actual buildable area of each parcel.



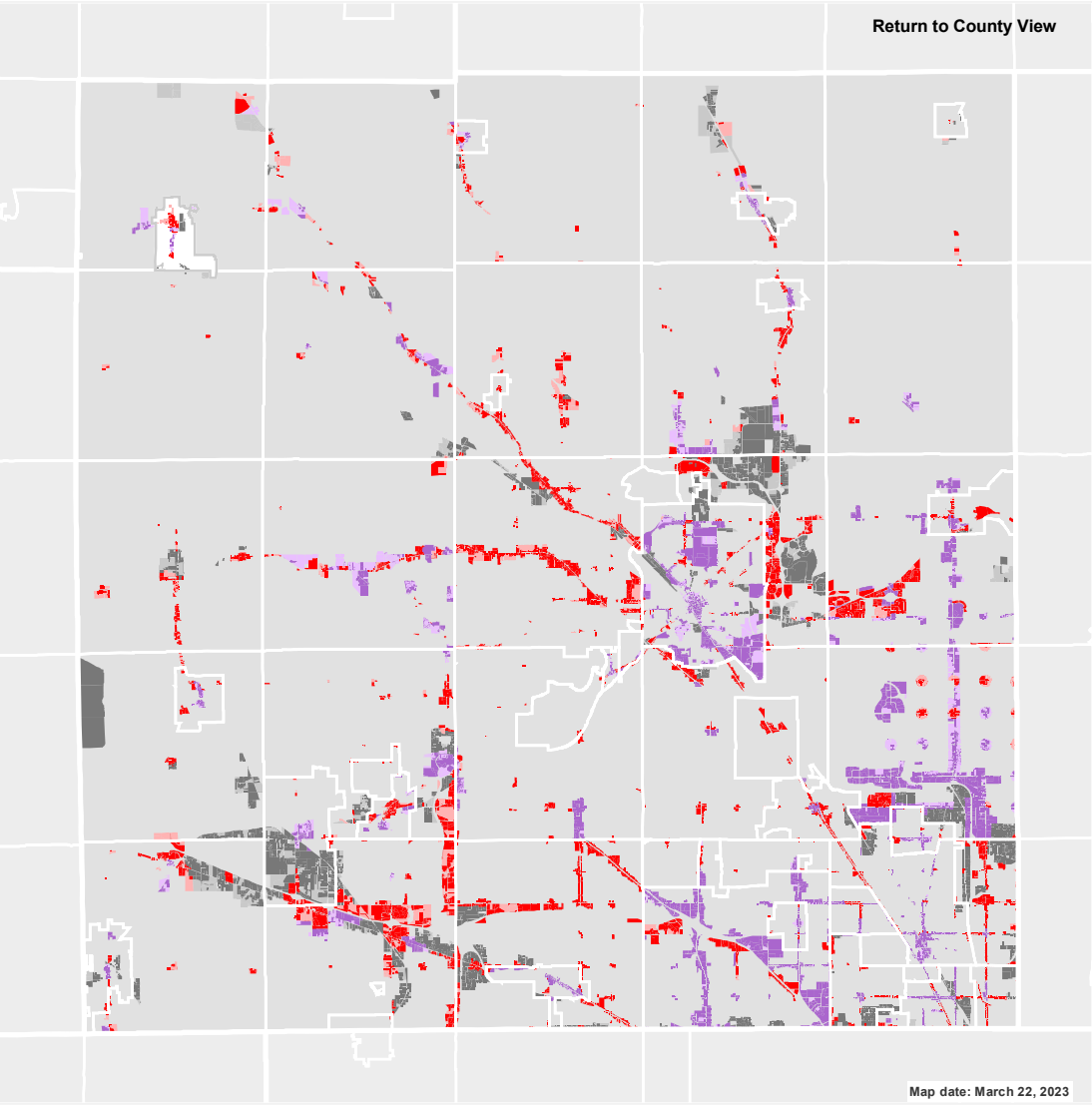
Planning, Zoning, & Land Use

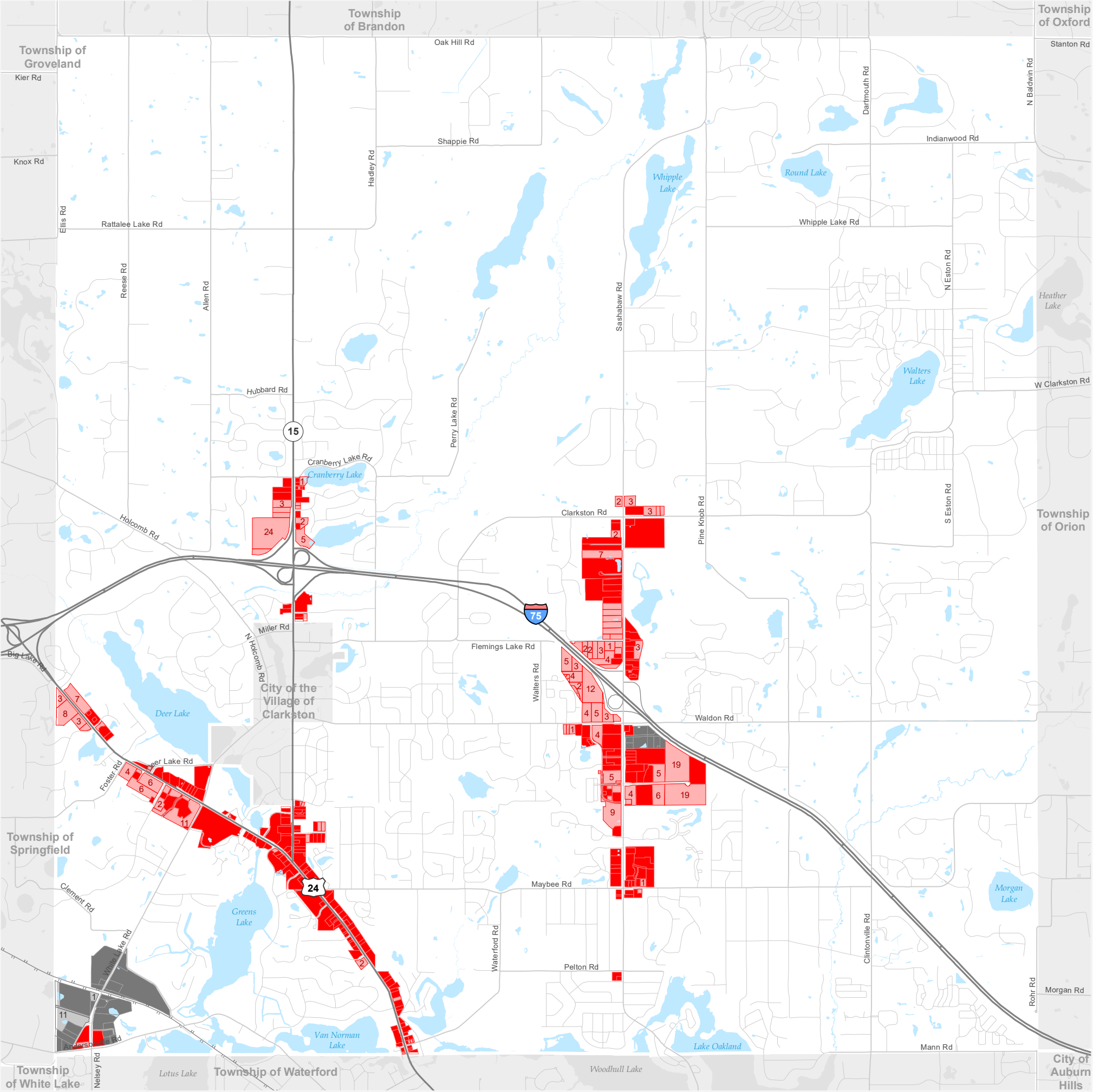
Executive Office Building
2100 Pontiac Lake Road, Bldg. 41W
Waterford, MI 48328-0412
248.858.0720

www.oakgov.com/community/community-development

The information provided herewith has been compiled from recorded deeds, plats, tax maps, surveys and other public records. It is not a legally recorded map or survey and is not intended to be used as one. Users should consult the information sources mentioned above when questions arise.

Community Summary	Comm./Office	Industrial	Mixed Use ²
Total Planned ¹	128 ac.	97 ac.	65 ac.
Developed	77 ac.	77 ac.	19 ac.
Undev. and buildable ^{5,7}	51 ac.	20 ac.	46 ac.





Planned Commercial/Office and Industrial Areas

Township of Independence

About

This map is intended to provide an overview of areas planned for commercial/office, industrial, and mixed use by Oakland County communities. It shows areas currently developed or in a committed land use with darker colors. Areas that are undeveloped or currently in a less intense use than what is planned for are shown with lighter colors and are labeled with an estimate of the number of buildable acres.

Legend

	Developed	Undeveloped ^{5,7}
Commercial/Office		
Industrial		
Mixed Use ²		

Notes

- The information on this map reflects a generalized future land use based on each community's master plan.
- Areas planned for mixed use are generally part of a focus area in the community's master plan. These areas often include some type of commercial/office use, however the community's master plan should be referenced for more information.
- This map does not indicate current zoning or the intensity of land use permitted by the zoning ordinance. The current zoning may be different from the planned future land use.
- There may be undeveloped parcels currently zoned for commercial/office or industrial that are not represented on this map because they are planned for a different use.
- For the purpose of this map, undeveloped parcels are those that are currently vacant or in an agricultural, extractive, or single family residential land use. These parcels are not necessarily available for purchase or development.
- The information on this map is parcel-based. Undeveloped portions of improved parcels are not shown on this map. Parcels that have multiple planned uses are split and shown separately on this map.
- The buildable acres shown is an estimate by subtracting areas covered by water or swamp/marsh from the total undeveloped area. A field survey would be required to determine the actual buildable area of each parcel.

Community Summary

	Comm./Office	Industrial	Mixed Use ²
Total Planned ¹	730 ac.	143 ac.	0 ac.
Developed	446 ac.	128 ac.	0 ac.
Undev. and buildable ^{5,7}	284 ac.	15 ac.	0 ac.

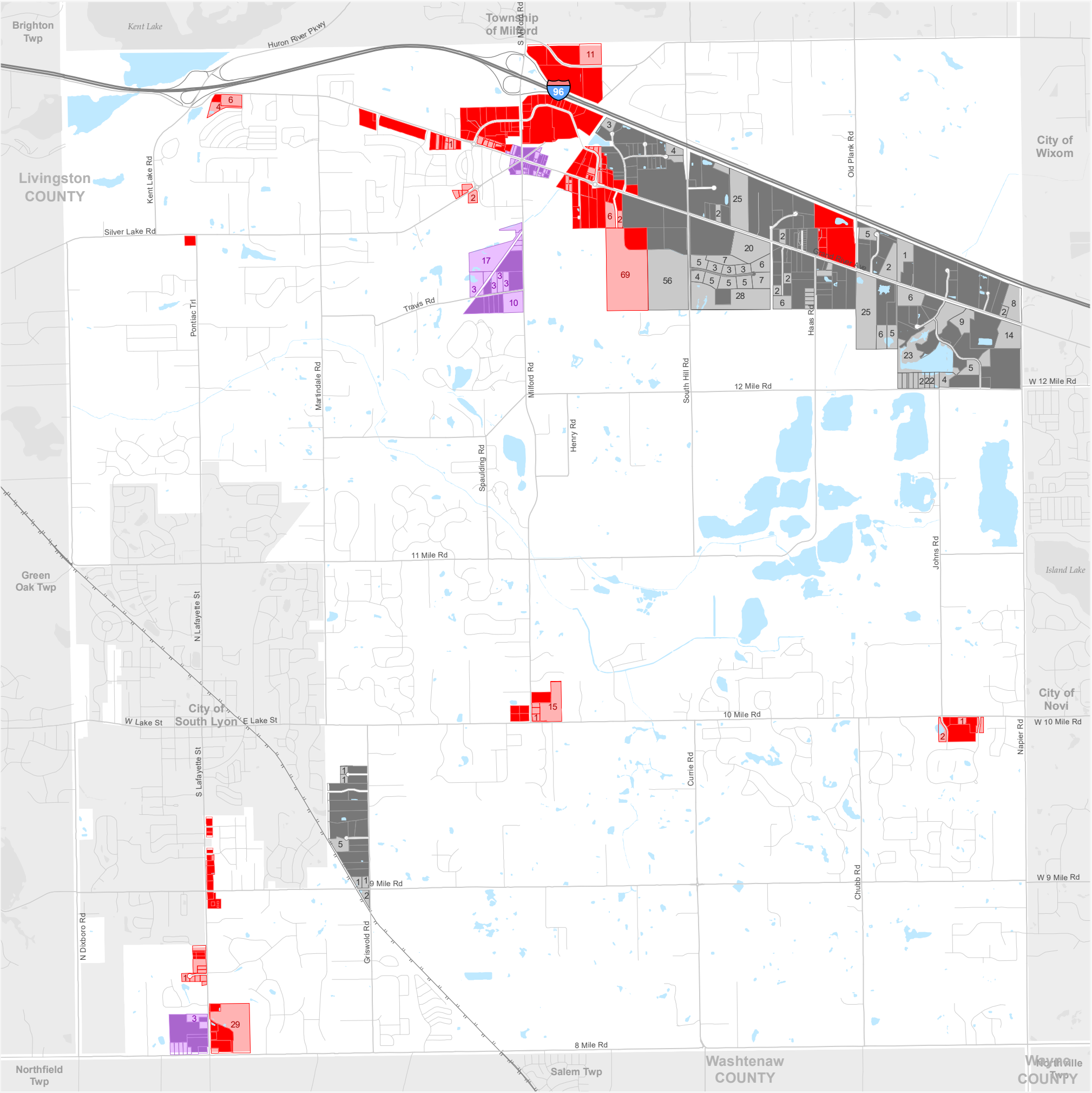
Planning, Zoning, & Land Use

Executive Office Building
2100 Pontiac Lake Road, Bldg. 41W
Waterford, MI 48328-0412
248.858.0720
www.oakgov.com/community/community-development

The information provided herewith has been compiled from recorded deeds, plats, tax maps, surveys and other public records. It is not a legally recorded map or survey and is not intended to be used as one. Users should consult the information sources mentioned above when questions arise.

Return to County View

Map date: March 22, 2023



Planned Commercial/Office and Industrial Areas

Township of Lyon

About

This map is intended to provide an overview of areas planned for commercial/office, industrial, and mixed use by Oakland County communities. It shows areas currently developed or in a committed land use with darker colors. Areas that are undeveloped or currently in a less intense use than what is planned for are shown with lighter colors and are labeled with an estimate of the number of buildable acres.

Legend

	Developed	Undeveloped ^{5,7}
Commercial/Office		
Industrial		
Mixed Use ²		

Notes

- The information on this map reflects a generalized future land use based on each community's master plan.
- Areas planned for mixed use are generally part of a focus area in the community's master plan. These areas often include some type of commercial/office use, however the community's master plan should be referenced for more information.
- This map does not indicate current zoning or the intensity of land use permitted by the zoning ordinance. The current zoning may be different from the planned future land use.
- There may be undeveloped parcels currently zoned for commercial/office or industrial that are not represented on this map because they are planned for a different use.
- For the purpose of this map, undeveloped parcels are those that are currently vacant or in an agricultural, extractive, or single family residential land use. These parcels are not necessarily available for purchase or development.
- The information on this map is parcel-based. Undeveloped portions of improved parcels are not shown on this map. Parcels that have multiple planned uses are split and shown separately on this map.
- The buildable acres shown is an estimate by subtracting areas covered by water or swamp/marsh from the total undeveloped area. A field survey would be required to determine the actual buildable area of each parcel.

Community Summary

	Comm./Office	Industrial	Mixed Use ²
Total Planned ¹	553 ac.	1101 ac.	130 ac.
Developed	370 ac.	741 ac.	70 ac.
Undev. and buildable ^{5,7}	183 ac.	360 ac.	60 ac.

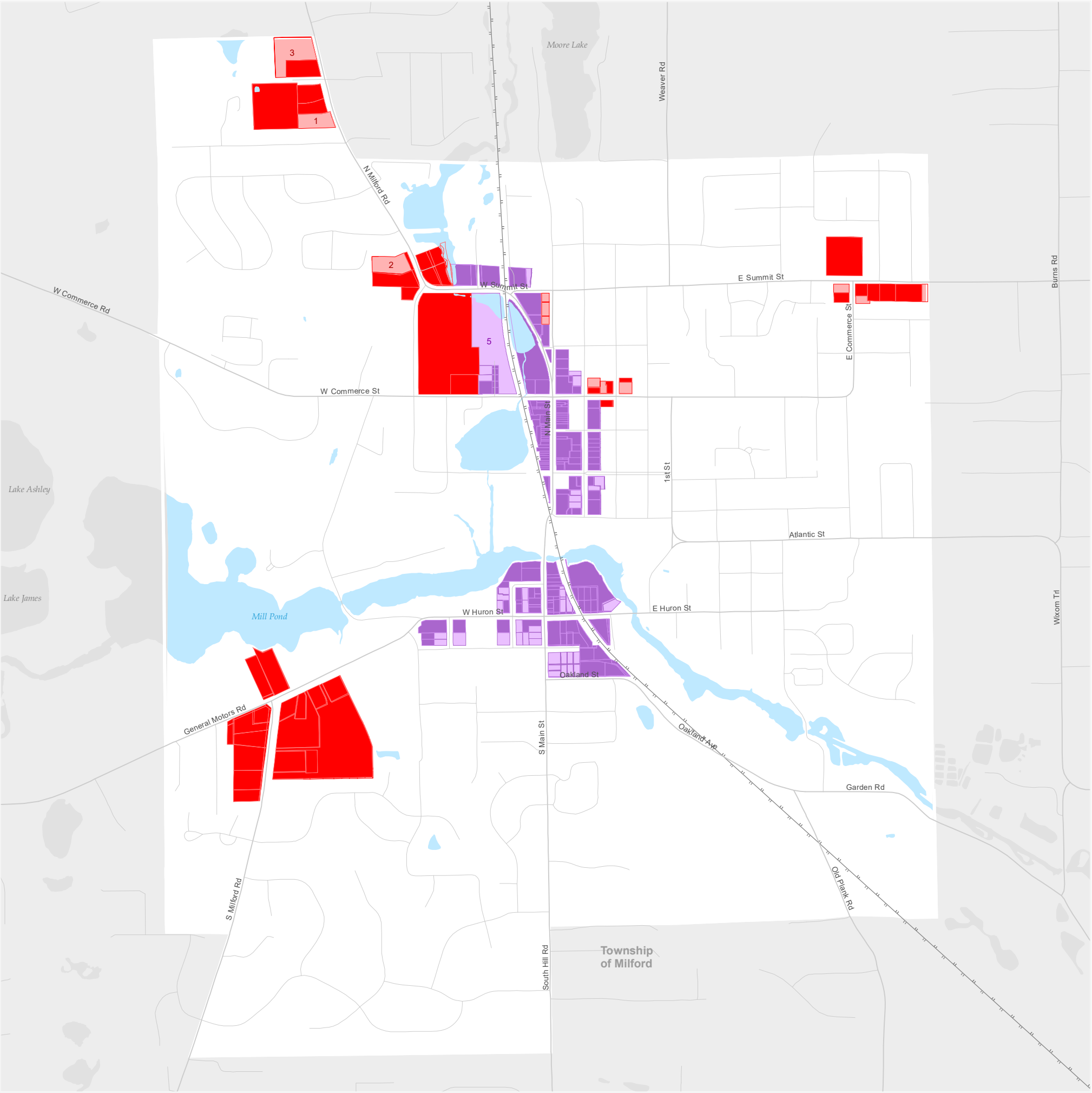
Planning, Zoning, & Land Use

Executive Office Building
2100 Pontiac Lake Road, Bldg. 41W
Waterford, MI 48328-0412
248.858.0720
www.oakgov.com/community/community-development

The information provided herewith has been compiled from recorded deeds, plats, tax maps, surveys and other public records. It is not a legally recorded map or survey and is not intended to be used as one. Users should consult the information sources mentioned above when questions arise.

Return to County View

Map date: March 22, 2023



Planned Commercial/Office and Industrial Areas

Village of Milford

About

This map is intended to provide an overview of areas planned for commercial/office, industrial, and mixed use by Oakland County communities. It shows areas currently developed or in a committed land use with darker colors. Areas that are undeveloped or currently in a less intense use than what is planned for are shown with lighter colors and are labeled with an estimate of the number of buildable acres.

Legend

	Developed	Undeveloped ^{5,7}
Commercial/Office		
Industrial		
Mixed Use ²		

Notes

- The information on this map reflects a generalized future land use based on each community's master plan.
- Areas planned for mixed use are generally part of a focus area in the community's master plan. These areas often include some type of commercial/office use, however the community's master plan should be referenced for more information.
- This map does not indicate current zoning or the intensity of land use permitted by the zoning ordinance. The current zoning may be different from the planned future land use.
- There may be undeveloped parcels currently zoned for commercial/office or industrial that are not represented on this map because they are planned for a different use.
- For the purpose of this map, undeveloped parcels are those that are currently vacant or in an agricultural, extractive, or single family residential land use. These parcels are not necessarily available for purchase or development.
- The information on this map is parcel-based. Undeveloped portions of improved parcels are not shown on this map. Parcels that have multiple planned uses are split and shown separately on this map.
- The buildable acres shown is an estimate by subtracting areas covered by water or swamp/marsh from the total undeveloped area. A field survey would be required to determine the actual buildable area of each parcel.



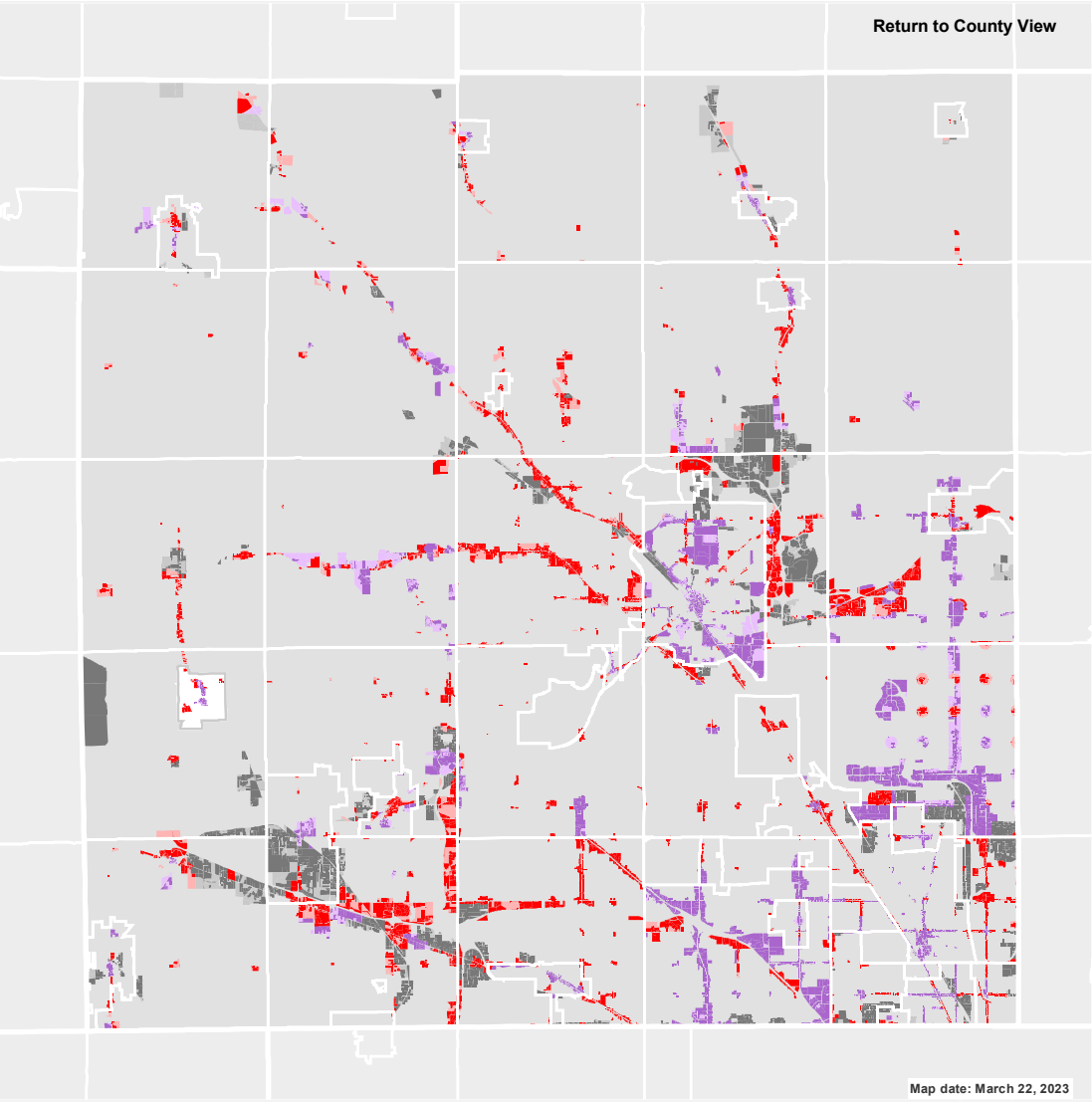
Planning, Zoning, & Land Use

Executive Office Building
2100 Pontiac Lake Road, Bldg. 41W
Waterford, MI 48328-0412
248.858.0720

www.oakgov.com/community/community-development

The information provided herewith has been compiled from recorded deeds, plats, tax maps, surveys and other public records. It is not a legally recorded map or survey and is not intended to be used as one. Users should consult the information sources mentioned above when questions arise.

Community Summary	Comm./Office	Industrial	Mixed Use ²
Total Planned ¹	73 ac.	0 ac.	54 ac.
Developed	65 ac.	0 ac.	40 ac.
Undev. and buildable ^{5,7}	8 ac.	0 ac.	14 ac.





Planned Commercial/Office and Industrial Areas

Township of Novi

About

This map is intended to provide an overview of areas planned for commercial/office, industrial, and mixed use by Oakland County communities. It shows areas currently developed or in a committed land use with darker colors. Areas that are undeveloped or currently in a less intense use than what is planned for are shown with lighter colors and are labeled with an estimate of the number of buildable acres.

Legend

	Developed	Undeveloped ^{5,7}
Commercial/Office		
Industrial		
Mixed Use ²		

Notes

1. The information on this map reflects a generalized future land use based on each community's master plan.
2. Areas planned for mixed use are generally part of a focus area in the community's master plan. These areas often include some type of commercial/office use, however the community's master plan should be referenced for more information.
3. This map does not indicate current zoning or the intensity of land use permitted by the zoning ordinance. The current zoning may be different from the planned future land use.
4. There may be undeveloped parcels currently zoned for commercial/office or industrial that are not represented on this map because they are planned for a different use.
5. For the purpose of this map, undeveloped parcels are those that are currently vacant or in an agricultural, extractive, or single family residential land use. These parcels are not necessarily available for purchase or development.
6. The information on this map is parcel-based. Undeveloped portions of improved parcels are not shown on this map. Parcels that have multiple planned uses are split and shown separately on this map.
7. The buildable acres shown is an estimate by subtracting areas covered by water or swamp/marsh from the total undeveloped area. A field survey would be required to determine the actual buildable area of each parcel.

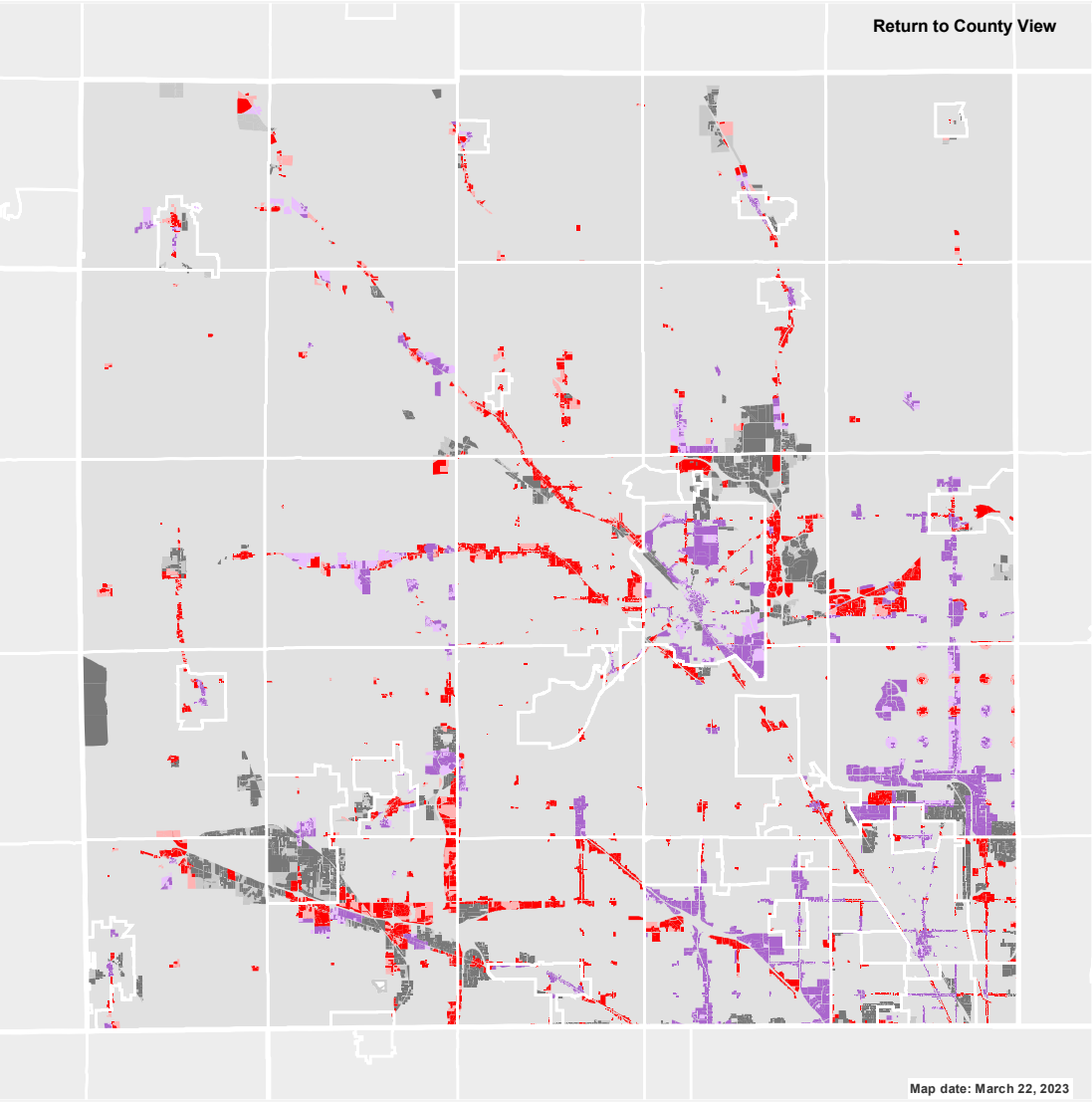


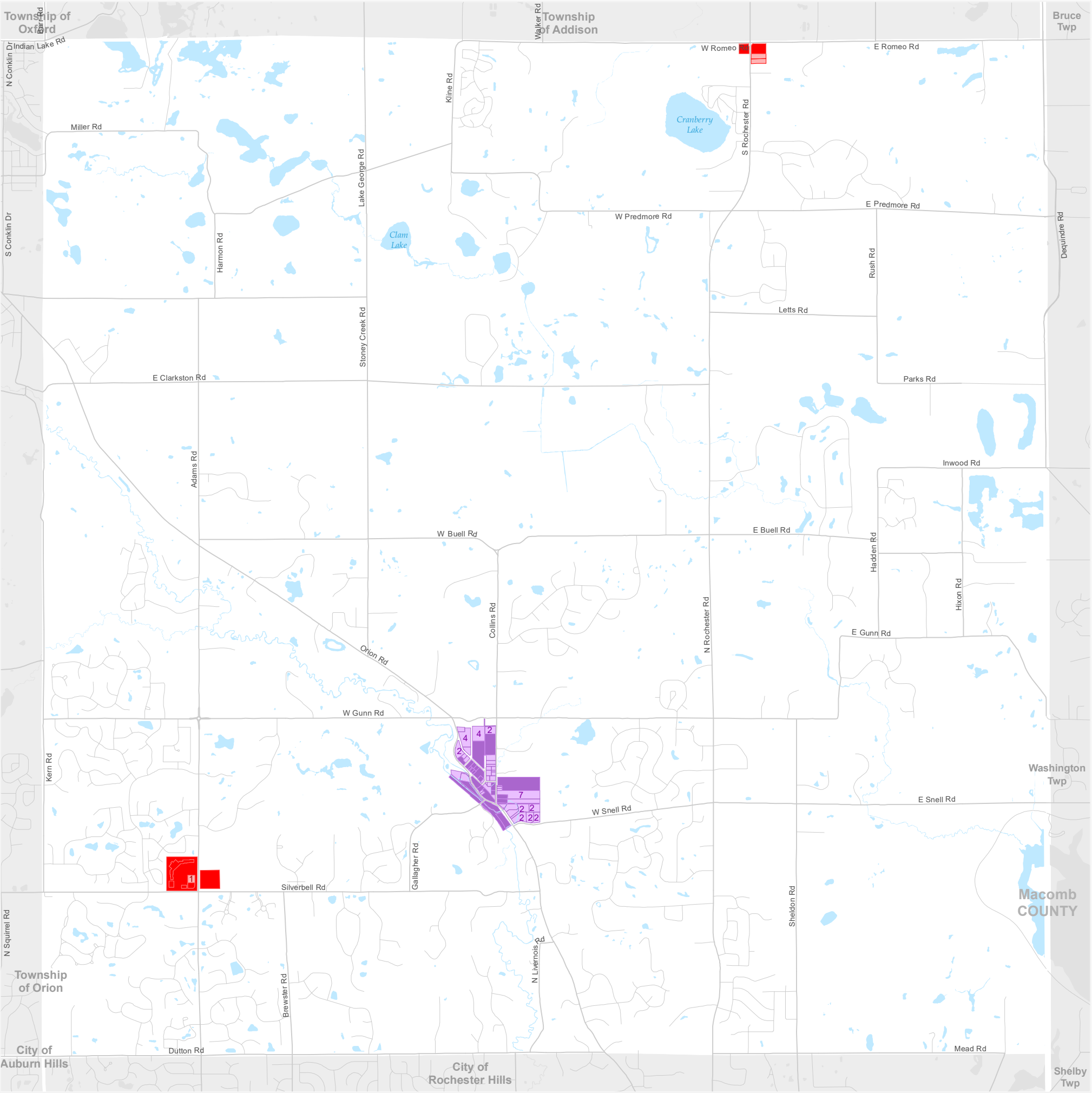
Planning, Zoning, & Land Use

Executive Office Building
2100 Pontiac Lake Road, Bldg. 41W
Waterford, MI 48328-0412
248.858.0720
www.oakgov.com/community/community-development

The information provided herewith has been compiled from recorded deeds, plats, tax maps, surveys and other public records. It is not a legally recorded map or survey and is not intended to be used as one. Users should consult the information sources mentioned above when questions arise.

Community Summary	Comm./Office	Industrial	Mixed Use ²
Total Planned ¹	0 ac.	0 ac.	0 ac.
Developed	0 ac.	0 ac.	0 ac.
Undev. and buildable ^{5,7}	0 ac.	0 ac.	0 ac.





Planned Commercial/Office and Industrial Areas

Township of Oakland

About

This map is intended to provide an overview of areas planned for commercial/office, industrial, and mixed use by Oakland County communities. It shows areas currently developed or in a committed land use with darker colors. Areas that are undeveloped or currently in a less intense use than what is planned for are shown with lighter colors and are labeled with an estimate of the number of buildable acres.

Legend

	Developed	Undeveloped ^{5,7}
Commercial/Office		
Industrial		
Mixed Use ²		

Notes

- The information on this map reflects a generalized future land use based on each community's master plan.
- Areas planned for mixed use are generally part of a focus area in the community's master plan. These areas often include some type of commercial/office use, however the community's master plan should be referenced for more information.
- This map does not indicate current zoning or the intensity of land use permitted by the zoning ordinance. The current zoning may be different from the planned future land use.
- There may be undeveloped parcels currently zoned for commercial/office or industrial that are not represented on this map because they are planned for a different use.
- For the purpose of this map, undeveloped parcels are those that are currently vacant or in an agricultural, extractive, or single family residential land use. These parcels are not necessarily available for purchase or development.
- The information on this map is parcel-based. Undeveloped portions of improved parcels are not shown on this map. Parcels that have multiple planned uses are split and shown separately on this map.
- The buildable acres shown is an estimate by subtracting areas covered by water or swamp/marsh from the total undeveloped area. A field survey would be required to determine the actual buildable area of each parcel.



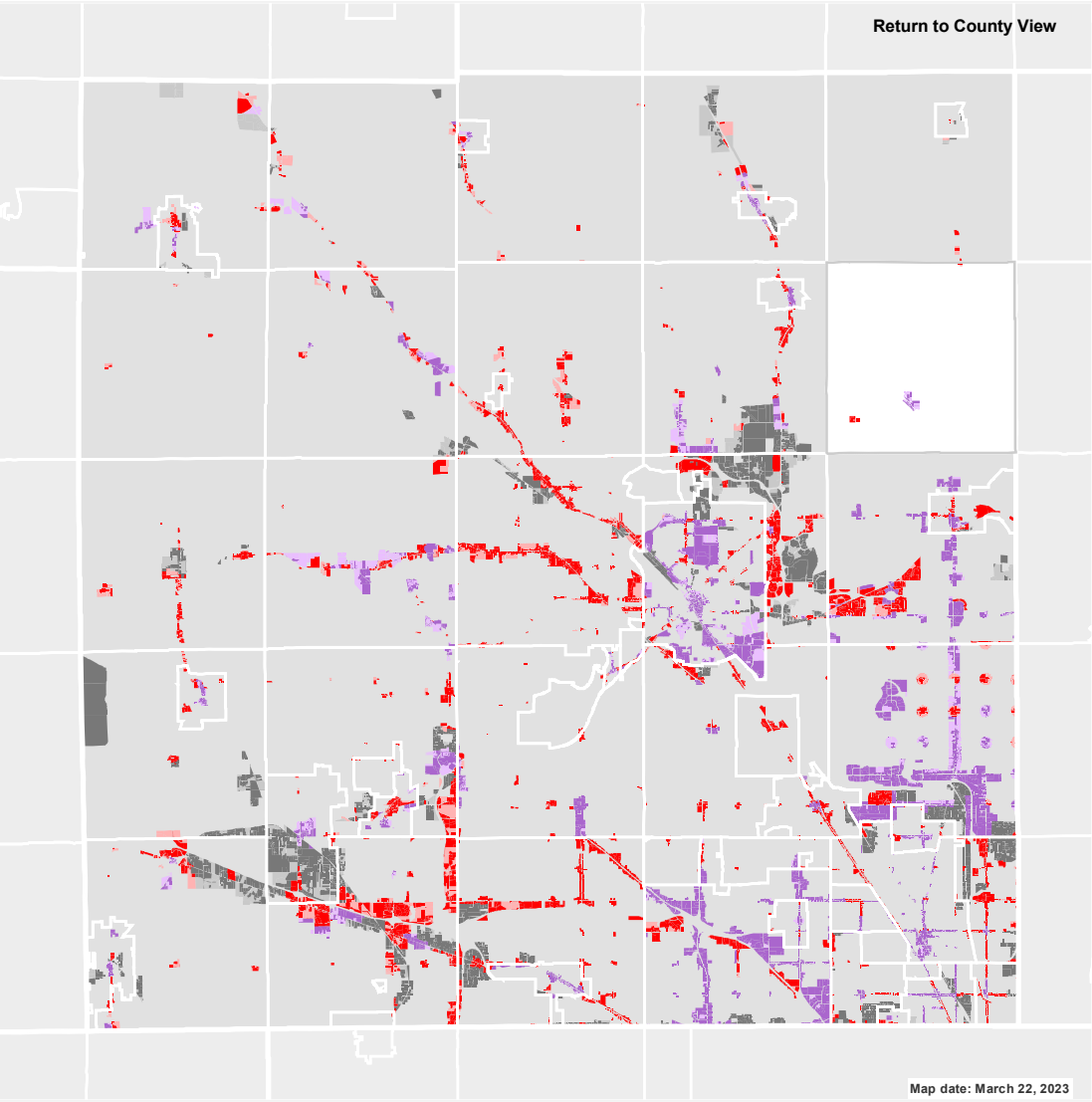
Planning, Zoning, & Land Use

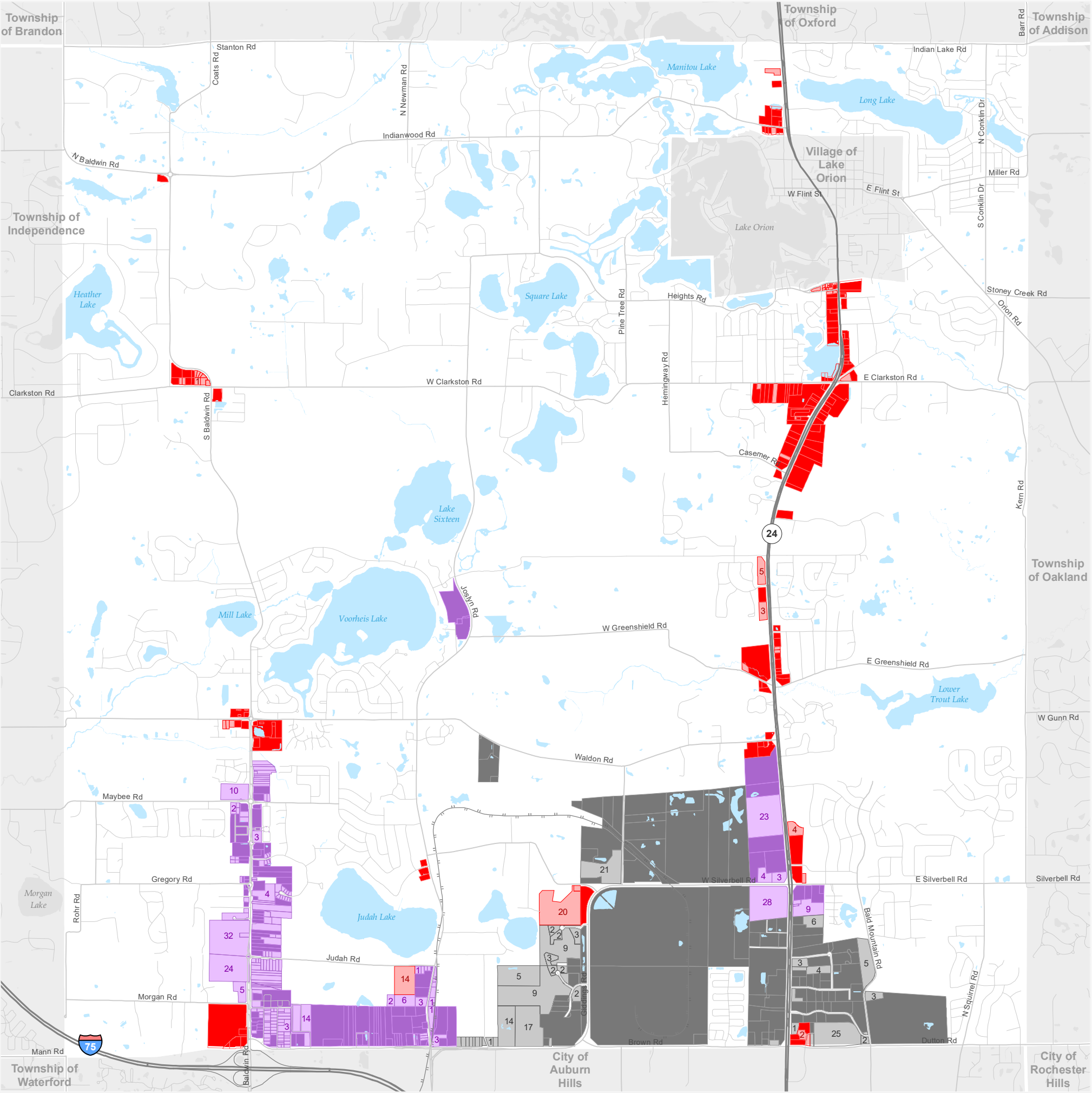
Executive Office Building
2100 Pontiac Lake Road, Bldg. 41W
Waterford, MI 48328-0412
248.858.0720

www.oakgov.com/community/community-development

The information provided herewith has been compiled from recorded deeds, plats, tax maps, surveys and other public records. It is not a legally recorded map or survey and is not intended to be used as one. Users should consult the information sources mentioned above when questions arise.

Community Summary	Comm./Office	Industrial	Mixed Use ²
Total Planned ¹	42 ac.	0 ac.	102 ac.
Developed	37 ac.	0 ac.	52 ac.
Undev. and buildable ^{5,7}	5 ac.	0 ac.	50 ac.





Planned Commercial/Office and Industrial Areas

Township of Orion

About

This map is intended to provide an overview of areas planned for commercial/office, industrial, and mixed use by Oakland County communities. It shows areas currently developed or in a committed land use with darker colors. Areas that are undeveloped or currently in a less intense use than what is planned for are shown with lighter colors and are labeled with an estimate of the number of buildable acres.

Legend

	Developed	Undeveloped ^{5,7}
Commercial/Office		
Industrial		
Mixed Use ²		

Notes

- The information on this map reflects a generalized future land use based on each community's master plan.
- Areas planned for mixed use are generally part of a focus area in the community's master plan. These areas often include some type of commercial/office use, however the community's master plan should be referenced for more information.
- This map does not indicate current zoning or the intensity of land use permitted by the zoning ordinance. The current zoning may be different from the planned future land use.
- There may be undeveloped parcels currently zoned for commercial/office or industrial that are not represented on this map because they are planned for a different use.
- For the purpose of this map, undeveloped parcels are those that are currently vacant or in an agricultural, extractive, or single family residential land use. These parcels are not necessarily available for purchase or development.
- The information on this map is parcel-based. Undeveloped portions of improved parcels are not shown on this map. Parcels that have multiple planned uses are split and shown separately on this map.
- The buildable acres shown is an estimate by subtracting areas covered by water or swamp/marsh from the total undeveloped area. A field survey would be required to determine the actual buildable area of each parcel.



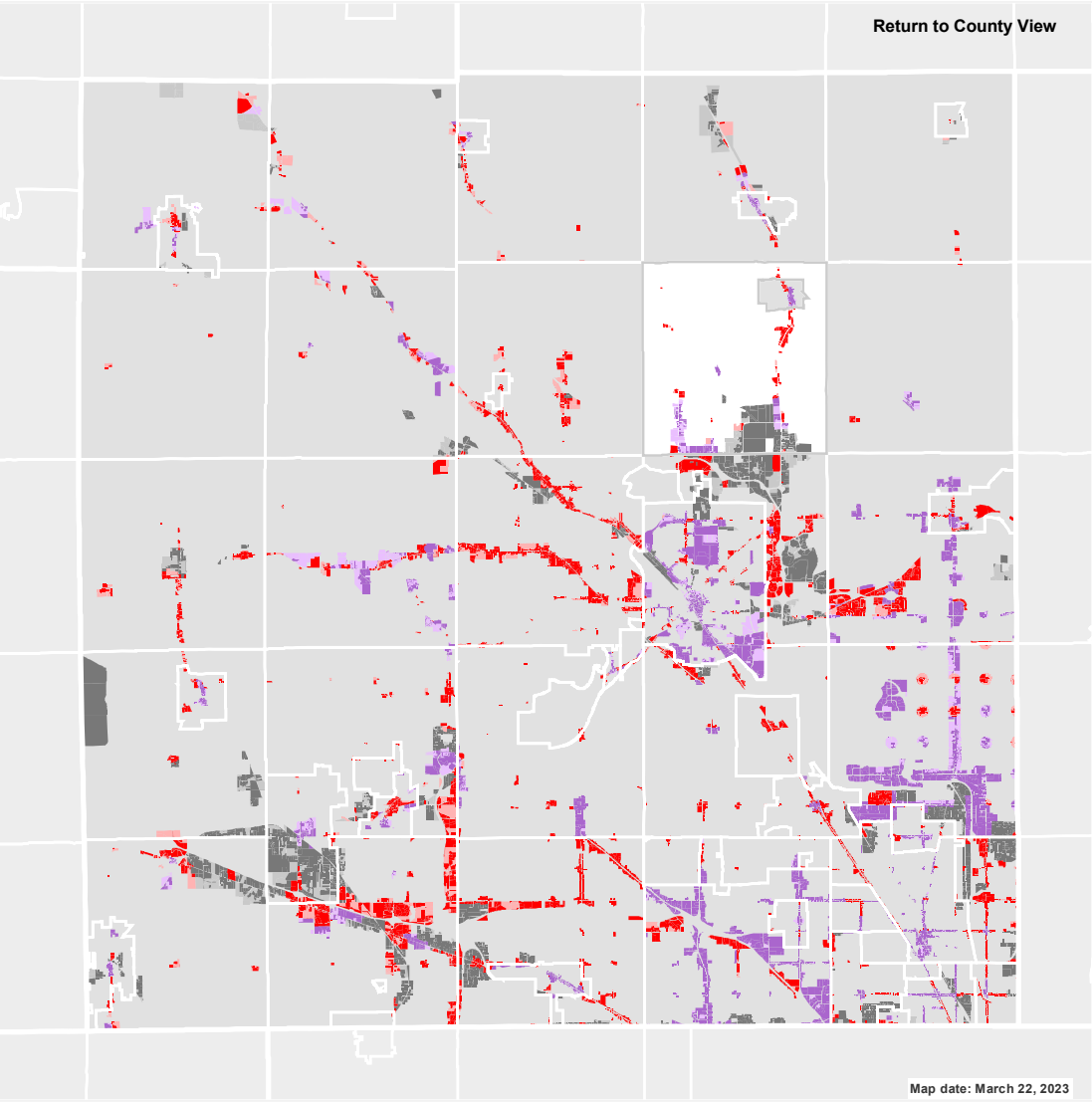
Planning, Zoning, & Land Use

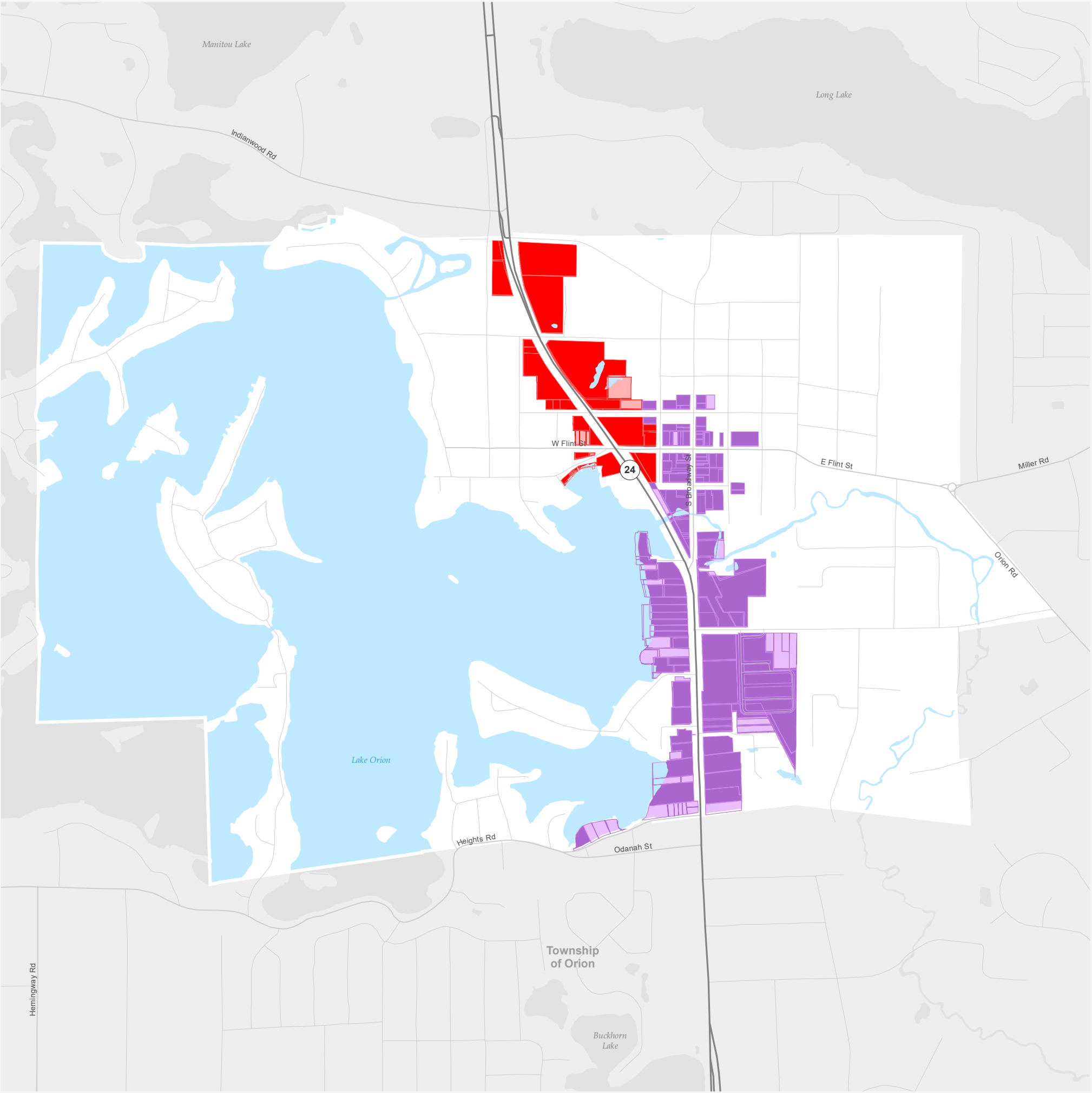
Executive Office Building
2100 Pontiac Lake Road, Bldg. 41W
Waterford, MI 48328-0412
248.858.0720

www.oakgov.com/community/community-development

The information provided herewith has been compiled from recorded deeds, plats, tax maps, surveys and other public records. It is not a legally recorded map or survey and is not intended to be used as one. Users should consult the information sources mentioned above when questions arise.

Community Summary	Comm./Office	Industrial	Mixed Use ²
Total Planned ¹	376 ac.	1410 ac.	617 ac.
Developed	305 ac.	1,253 ac.	334 ac.
Undev. and buildable ^{5,7}	71 ac.	157 ac.	283 ac.





Planned Commercial/Office and Industrial Areas

Village of Lake Orion

About

This map is intended to provide an overview of areas planned for commercial/office, industrial, and mixed use by Oakland County communities. It shows areas currently developed or in a committed land use with darker colors. Areas that are undeveloped or currently in a less intense use than what is planned for are shown with lighter colors and are labeled with an estimate of the number of buildable acres.

Legend

	Developed	Undeveloped ^{5,7}
Commercial/Office		
Industrial		
Mixed Use ²		

Notes

- The information on this map reflects a generalized future land use based on each community's master plan.
- Areas planned for mixed use are generally part of a focus area in the community's master plan. These areas often include some type of commercial/office use, however the community's master plan should be referenced for more information.
- This map does not indicate current zoning or the intensity of land use permitted by the zoning ordinance. The current zoning may be different from the planned future land use.
- There may be undeveloped parcels currently zoned for commercial/office or industrial that are not represented on this map because they are planned for a different use.
- For the purpose of this map, undeveloped parcels are those that are currently vacant or in an agricultural, extractive, or single family residential land use. These parcels are not necessarily available for purchase or development.
- The information on this map is parcel-based. Undeveloped portions of improved parcels are not shown on this map. Parcels that have multiple planned uses are split and shown separately on this map.
- The buildable acres shown is an estimate by subtracting areas covered by water or swamp/marsh from the total undeveloped area. A field survey would be required to determine the actual buildable area of each parcel.

Planning, Zoning, & Land Use

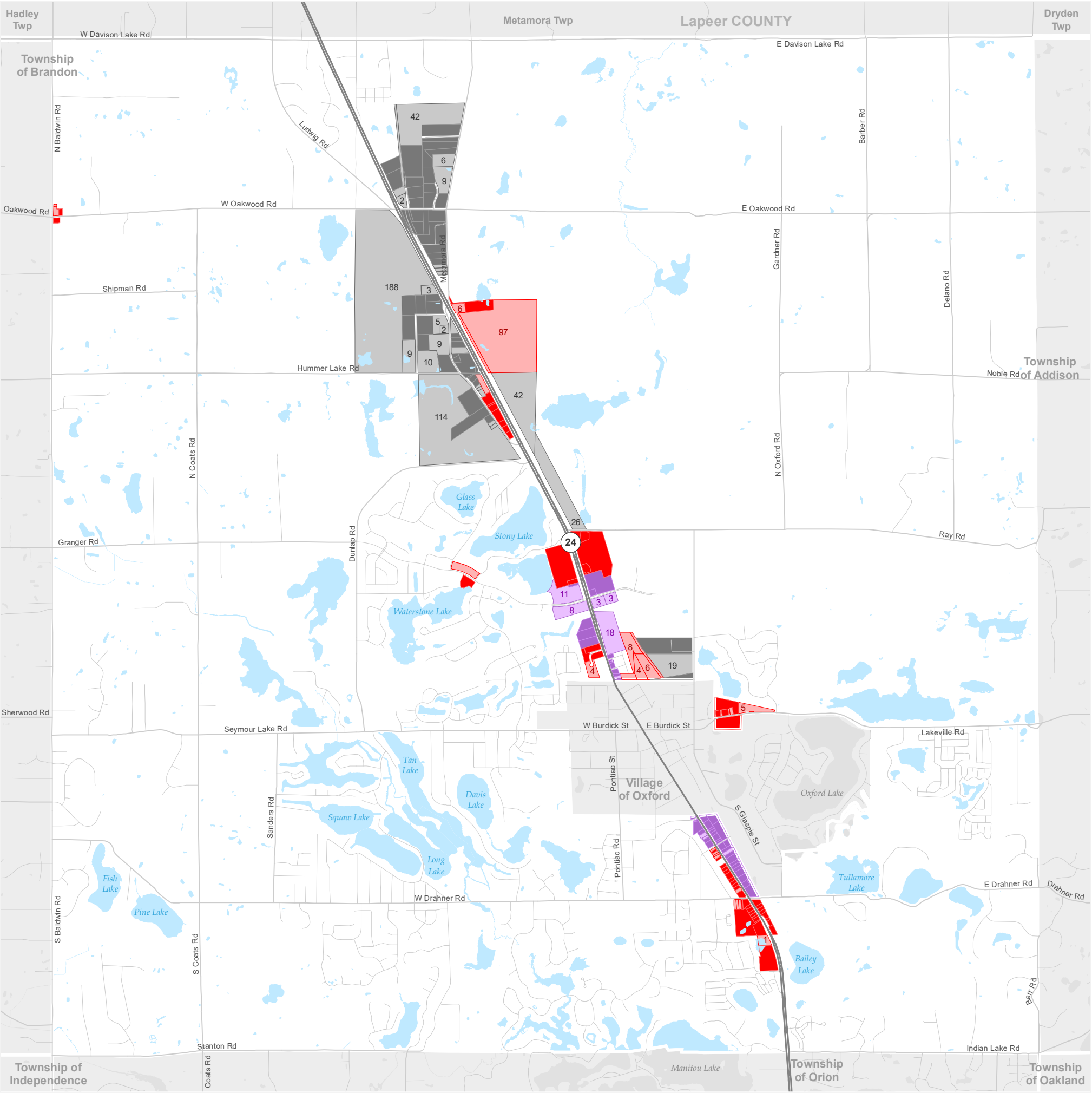
Executive Office Building
2100 Pontiac Lake Road, Bldg. 41W
Waterford, MI 48328-0412
248.858.0720
www.oakgov.com/community/community-development

The information provided herewith has been compiled from recorded deeds, plats, tax maps, surveys and other public records. It is not a legally recorded map or survey and is not intended to be used as one. Users should consult the information sources mentioned above when questions arise.

Community Summary	Comm./Office	Industrial	Mixed Use ²
Total Planned ¹	20 ac.	0 ac.	49 ac.
Developed	19 ac.	0 ac.	42 ac.
Undev. and buildable ^{5,7}	1 ac.	0 ac.	7 ac.

[Return to County View](#)

Map date: March 22, 2023



Planned Commercial/Office and Industrial Areas

Township of Oxford

About

This map is intended to provide an overview of areas planned for commercial/office, industrial, and mixed use by Oakland County communities. It shows areas currently developed or in a committed land use with darker colors. Areas that are undeveloped or currently in a less intense use than what is planned for are shown with lighter colors and are labeled with an estimate of the number of buildable acres.

Legend

	Developed	Undeveloped ^{5,7}
Commercial/Office		
Industrial		
Mixed Use ²		

Notes

- The information on this map reflects a generalized future land use based on each community's master plan.
- Areas planned for mixed use are generally part of a focus area in the community's master plan. These areas often include some type of commercial/office use, however the community's master plan should be referenced for more information.
- This map does not indicate current zoning or the intensity of land use permitted by the zoning ordinance. The current zoning may be different from the planned future land use.
- There may be undeveloped parcels currently zoned for commercial/office or industrial that are not represented on this map because they are planned for a different use.
- For the purpose of this map, undeveloped parcels are those that are currently vacant or in an agricultural, extractive, or single family residential land use. These parcels are not necessarily available for purchase or development.
- The information on this map is parcel-based. Undeveloped portions of improved parcels are not shown on this map. Parcels that have multiple planned uses are split and shown separately on this map.
- The buildable acres shown is an estimate by subtracting areas covered by water or swamp/marsh from the total undeveloped area. A field survey would be required to determine the actual buildable area of each parcel.

Community Summary

	Comm./Office	Industrial	Mixed Use ²
Total Planned ¹	276 ac.	711 ac.	99 ac.
Developed	127 ac.	211 ac.	53 ac.
Undev. and buildable ^{5,7}	149 ac.	500 ac.	46 ac.

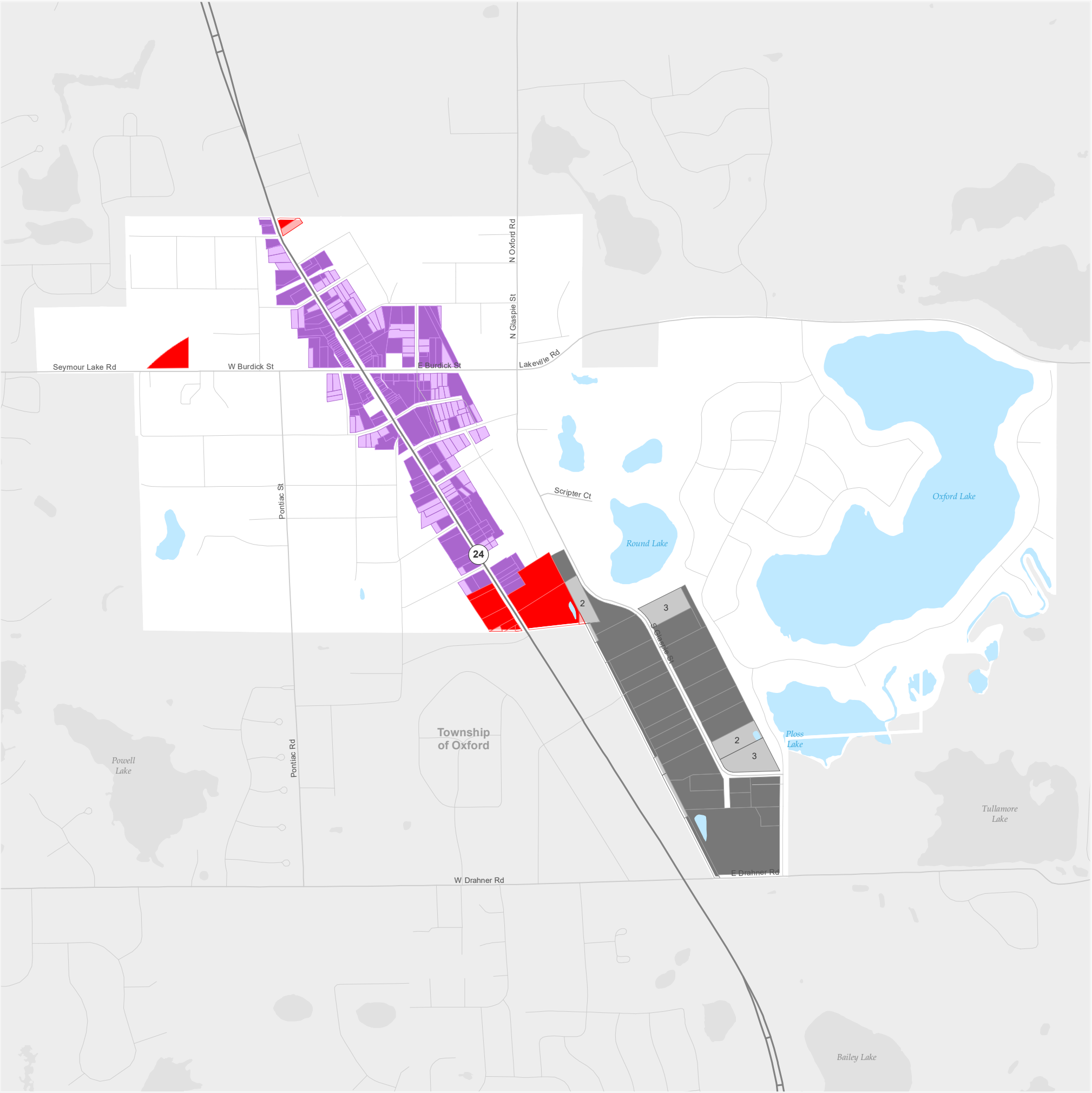
Planning, Zoning, & Land Use

Executive Office Building
2100 Pontiac Lake Road, Bldg. 41W
Waterford, MI 48328-0412
248.858.0720
www.oakgov.com/community/community-development

The information provided herewith has been compiled from recorded deeds, plats, tax maps, surveys and other public records. It is not a legally recorded map or survey and is not intended to be used as one. Users should consult the information sources mentioned above when questions arise.

[Return to County View](#)

Map date: March 22, 2023



Planned Commercial/Office and Industrial Areas

Village of Oxford

About

This map is intended to provide an overview of areas planned for commercial/office, industrial, and mixed use by Oakland County communities. It shows areas currently developed or in a committed land use with darker colors. Areas that are undeveloped or currently in a less intense use than what is planned for are shown with lighter colors and are labeled with an estimate of the number of buildable acres.

Legend

	Developed	Undeveloped ^{5,7}
Commercial/Office		12
Industrial		12
Mixed Use ²		12

Notes

- The information on this map reflects a generalized future land use based on each community's master plan.
- Areas planned for mixed use are generally part of a focus area in the community's master plan. These areas often include some type of commercial/office use, however the community's master plan should be referenced for more information.
- This map does not indicate current zoning or the intensity of land use permitted by the zoning ordinance. The current zoning may be different from the planned future land use.
- There may be undeveloped parcels currently zoned for commercial/office or industrial that are not represented on this map because they are planned for a different use.
- For the purpose of this map, undeveloped parcels are those that are currently vacant or in an agricultural, extractive, or single family residential land use. These parcels are not necessarily available for purchase or development.
- The information on this map is parcel-based. Undeveloped portions of improved parcels are not shown on this map. Parcels that have multiple planned uses are split and shown separately on this map.
- The buildable acres shown is an estimate by subtracting areas covered by water or swamp/marsh from the total undeveloped area. A field survey would be required to determine the actual buildable area of each parcel.

Planning, Zoning, & Land Use

Executive Office Building
2100 Pontiac Lake Road, Bldg. 41W
Waterford, MI 48328-0412
248.858.0720
www.oakgov.com/community/community-development

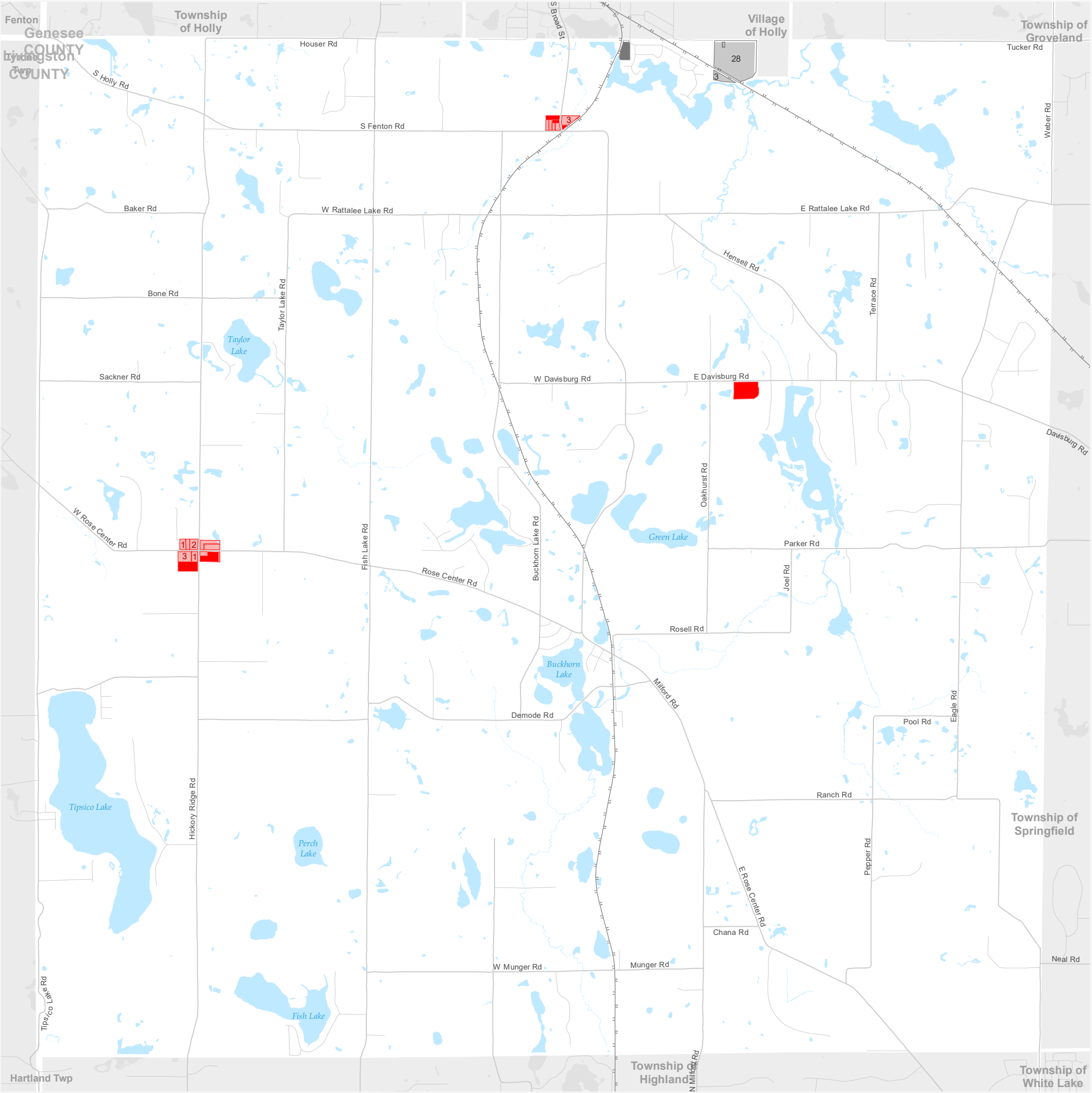
The information provided herewith has been compiled from recorded deeds, plats, tax maps, surveys and other public records. It is not a legally recorded map or survey and is not intended to be used as one. Users should consult the information sources mentioned above when questions arise.

Community Summary

	Comm./Office	Industrial	Mixed Use ²
Total Planned ¹	15 ac.	73 ac.	63 ac.
Developed	14 ac.	62 ac.	44 ac.
Undev. and buildable ^{5,7}	1 ac.	11 ac.	19 ac.

[Return to County View](#)

Map date: March 22, 2023



Planned Commercial/Office and Industrial Areas

Township of Rose

About

This map is intended to provide an overview of areas planned for commercial/office, industrial, and mixed use by Oakland County communities. It shows areas currently developed or in a committed land use with darker colors. Areas that are undeveloped or currently in a less intense use than what is planned for are shown with lighter colors and are labeled with an estimate of the number of buildable acres.

Legend

	Developed	Undeveloped ^{5,7}
Commercial/Office		
Industrial		
Mixed Use ²		

Notes

- The information on this map reflects a generalized future land use based on each community's master plan.
- Areas planned for mixed use are generally part of a focus area in the community's master plan. These areas often include some type of commercial/office use, however the community's master plan should be referenced for more information.
- This map does not indicate current zoning or the intensity of land use permitted by the zoning ordinance. The current zoning may be different from the planned future land use.
- There may be undeveloped parcels currently zoned for commercial/office or industrial that are not represented on this map because they are planned for a different use.
- For the purpose of this map, undeveloped parcels are those that are currently vacant or in an agricultural, extractive, or single family residential land use. These parcels are not necessarily available for purchase or development.
- The information on this map is parcel-based. Undeveloped portions of improved parcels are not shown on this map. Parcels that have multiple planned uses are split and shown separately on this map.
- The buildable acres shown is an estimate by subtracting areas covered by water or swamp/marsh from the total undeveloped area. A field survey would be required to determine the actual buildable area of each parcel.



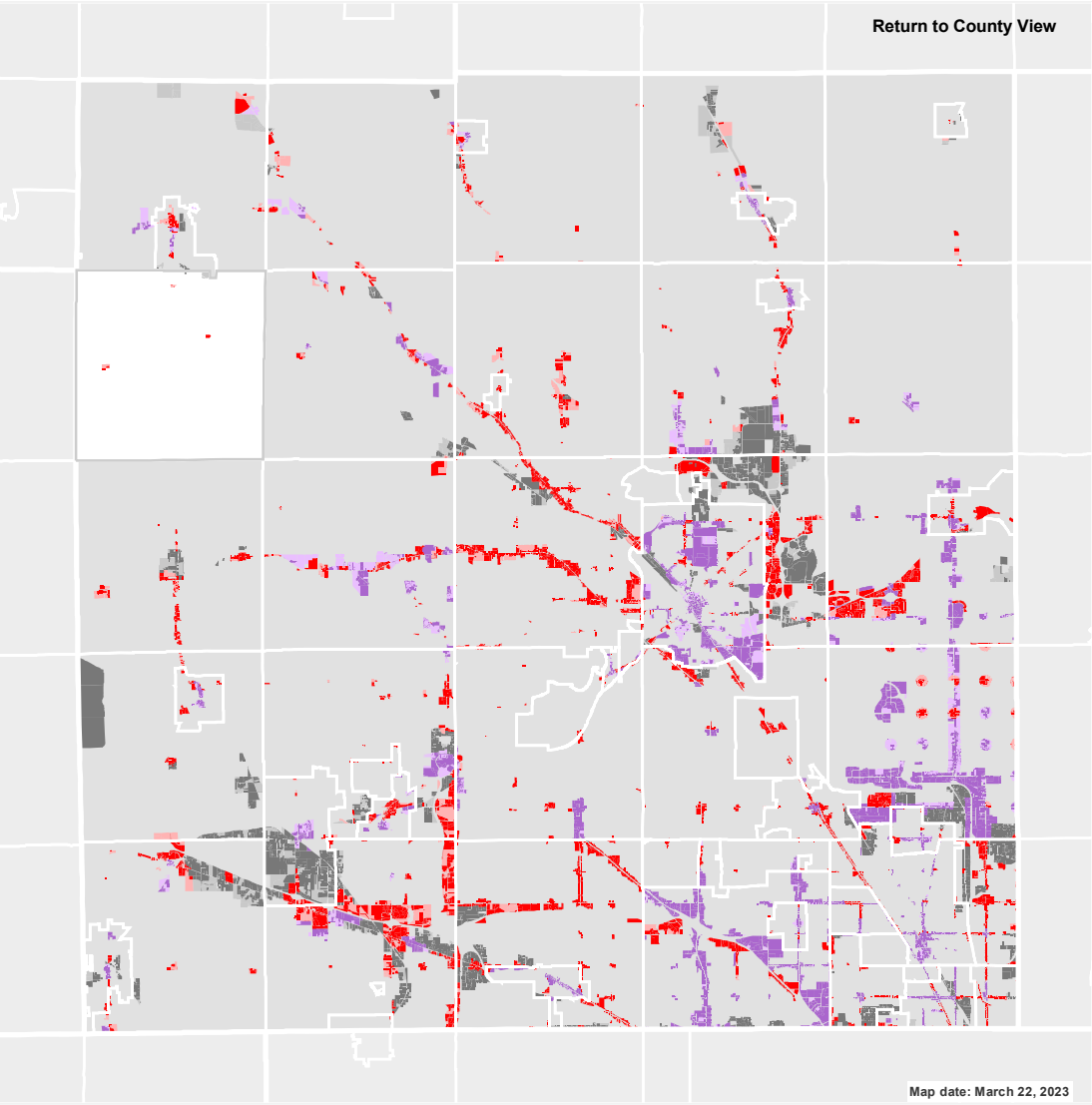
Planning, Zoning, & Land Use


Executive Office Building
2100 Pontiac Lake Road, Bldg. 41W
Waterford, MI 48328-0412
248.858.0720

www.oakgov.com/community/community-development

The information provided herewith has been compiled from recorded deeds, plats, tax maps, surveys and other public records. It is not a legally recorded map or survey and is not intended to be used as one. Users should consult the information sources mentioned above when questions arise.

Community Summary	Comm./Office	Industrial	Mixed Use ²
Total Planned ¹	39 ac.	35 ac.	0 ac.
Developed	20 ac.	4 ac.	0 ac.
Undev. and buildable ^{5,7}	19 ac.	31 ac.	0 ac.





Planned Commercial/Office and Industrial Areas

Township of Royal Oak

About

This map is intended to provide an overview of areas planned for commercial/office, industrial, and mixed use by Oakland County communities. It shows areas currently developed or in a committed land use with darker colors. Areas that are undeveloped or currently in a less intense use than what is planned for are shown with lighter colors and are labeled with an estimate of the number of buildable acres.

Legend

	Developed	Undeveloped ^{5,7}
Commercial/Office		
Industrial		
Mixed Use ²		

Notes

- The information on this map reflects a generalized future land use based on each community's master plan.
- Areas planned for mixed use are generally part of a focus area in the community's master plan. These areas often include some type of commercial/office use, however the community's master plan should be referenced for more information.
- This map does not indicate current zoning or the intensity of land use permitted by the zoning ordinance. The current zoning may be different from the planned future land use.
- There may be undeveloped parcels currently zoned for commercial/office or industrial that are not represented on this map because they are planned for a different use.
- For the purpose of this map, undeveloped parcels are those that are currently vacant or in an agricultural, extractive, or single family residential land use. These parcels are not necessarily available for purchase or development.
- The information on this map is parcel-based. Undeveloped portions of improved parcels are not shown on this map. Parcels that have multiple planned uses are split and shown separately on this map.
- The buildable acres shown is an estimate by subtracting areas covered by water or swamp/marsh from the total undeveloped area. A field survey would be required to determine the actual buildable area of each parcel.

Planning, Zoning, & Land Use

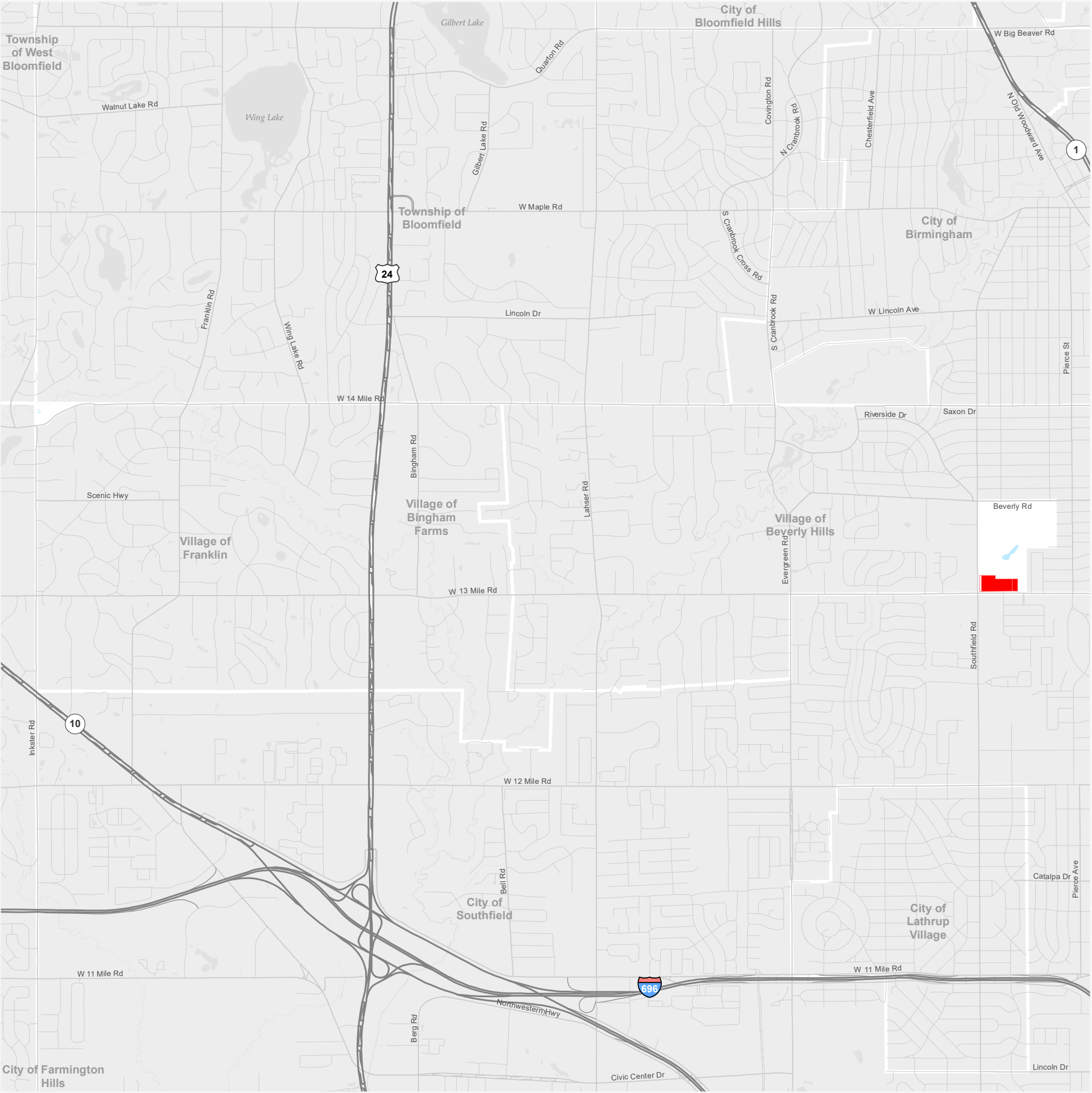
Executive Office Building
2100 Pontiac Lake Road, Bldg. 41W
Waterford, MI 48328-0412
248.858.0720
www.oakgov.com/community/community-development

The information provided herewith has been compiled from recorded deeds, plats, tax maps, surveys and other public records. It is not a legally recorded map or survey and is not intended to be used as one. Users should consult the information sources mentioned above when questions arise.

Community Summary	Comm./Office	Industrial	Mixed Use ²
Total Planned ¹	49 ac.	45 ac.	19 ac.
Developed	48 ac.	44 ac.	15 ac.
Undev. and buildable ^{5,7}	1 ac.	1 ac.	4 ac.

[Return to County View](#)

Map date: March 22, 2023



Planned Commercial/Office and Industrial Areas

Township of Southfield

About

This map is intended to provide an overview of areas planned for commercial/office, industrial, and mixed use by Oakland County communities. It shows areas currently developed or in a committed land use with darker colors. Areas that are undeveloped or currently in a less intense use than what is planned for are shown with lighter colors and are labeled with an estimate of the number of buildable acres.

Legend

	Developed	Undeveloped ^{5,7}
Commercial/Office		
Industrial		
Mixed Use ²		

Notes

- The information on this map reflects a generalized future land use based on each community's master plan.
- Areas planned for mixed use are generally part of a focus area in the community's master plan. These areas often include some type of commercial/office use, however the community's master plan should be referenced for more information.
- This map does not indicate current zoning or the intensity of land use permitted by the zoning ordinance. The current zoning may be different from the planned future land use.
- There may be undeveloped parcels currently zoned for commercial/office or industrial that are not represented on this map because they are planned for a different use.
- For the purpose of this map, undeveloped parcels are those that are currently vacant or in an agricultural, extractive, or single family residential land use. These parcels are not necessarily available for purchase or development.
- The information on this map is parcel-based. Undeveloped portions of improved parcels are not shown on this map. Parcels that have multiple planned uses are split and shown separately on this map.
- The buildable acres shown is an estimate by subtracting areas covered by water or swamp/marsh from the total undeveloped area. A field survey would be required to determine the actual buildable area of each parcel.

Community Summary

	Comm./Office	Industrial	Mixed Use ²
Total Planned ¹	9 ac.	0 ac.	0 ac.
Developed	9 ac.	0 ac.	0 ac.
Undev. and buildable ^{5,7}	0 ac.	0 ac.	0 ac.

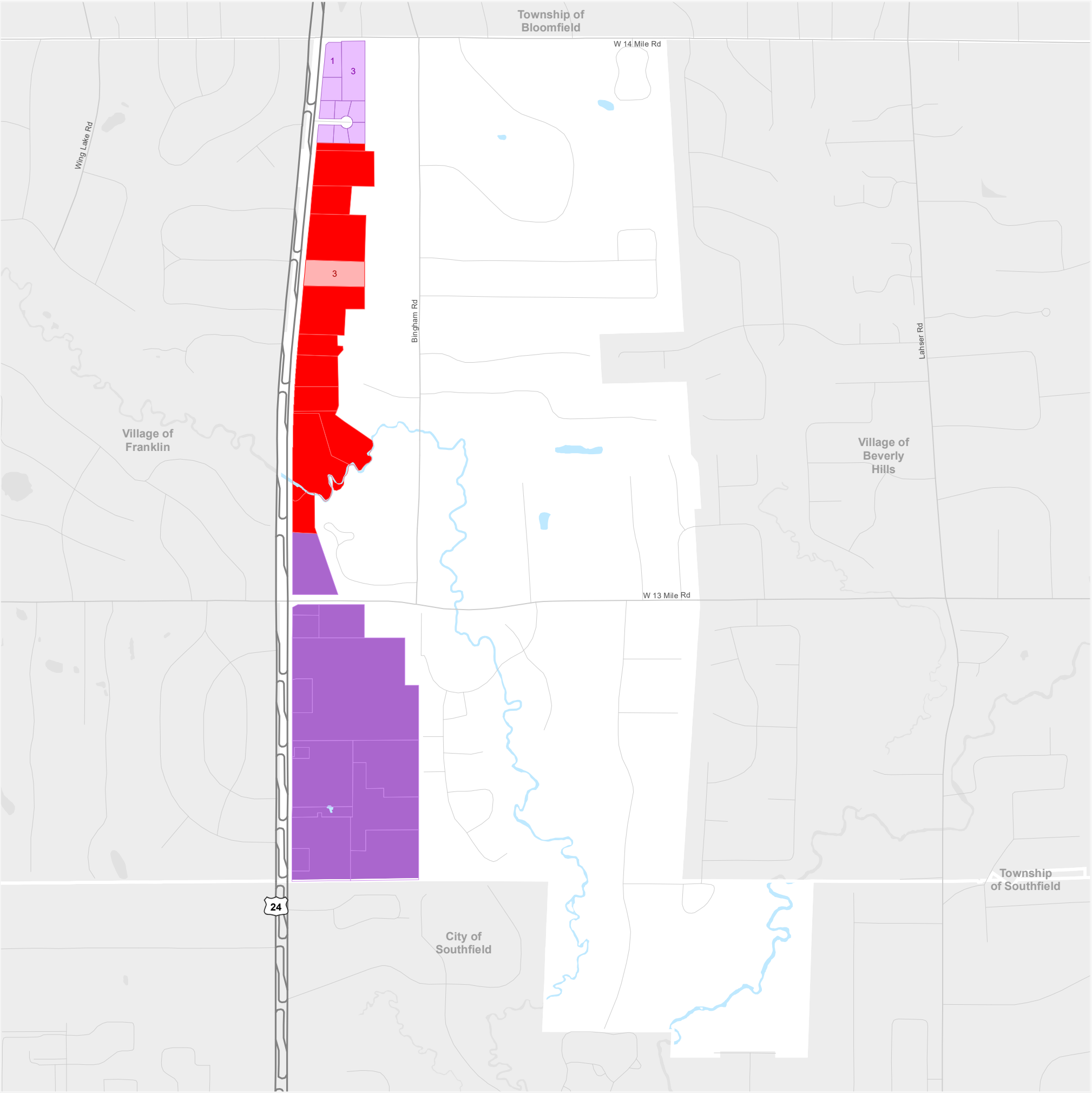
Planning, Zoning, & Land Use

Executive Office Building
2100 Pontiac Lake Road, Bldg. 41W
Waterford, MI 48328-0412
248.858.0720
www.oakgov.com/community/community-development

The information provided herewith has been compiled from recorded deeds, plats, tax maps, surveys and other public records. It is not a legally recorded map or survey and is not intended to be used as one. Users should consult the information sources mentioned above when questions arise.

Return to County View

Map date: March 22, 2023



Planned Commercial/Office and Industrial Areas

Village of Bingham Farms

About

This map is intended to provide an overview of areas planned for commercial/office, industrial, and mixed use by Oakland County communities. It shows areas currently developed or in a committed land use with darker colors. Areas that are undeveloped or currently in a less intense use than what is planned for are shown with lighter colors and are labeled with an estimate of the number of buildable acres.

Legend

	Developed	Undeveloped ^{5,7}
Commercial/Office		
Industrial		
Mixed Use ²		

Notes

- The information on this map reflects a generalized future land use based on each community's master plan.
- Areas planned for mixed use are generally part of a focus area in the community's master plan. These areas often include some type of commercial/office use, however the community's master plan should be referenced for more information.
- This map does not indicate current zoning or the intensity of land use permitted by the zoning ordinance. The current zoning may be different from the planned future land use.
- There may be undeveloped parcels currently zoned for commercial/office or industrial that are not represented on this map because they are planned for a different use.
- For the purpose of this map, undeveloped parcels are those that are currently vacant or in an agricultural, extractive, or single family residential land use. These parcels are not necessarily available for purchase or development.
- The information on this map is parcel-based. Undeveloped portions of improved parcels are not shown on this map. Parcels that have multiple planned uses are split and shown separately on this map.
- The buildable acres shown is an estimate by subtracting areas covered by water or swamp/marsh from the total undeveloped area. A field survey would be required to determine the actual buildable area of each parcel.

Community Summary

	Comm./Office	Industrial	Mixed Use ²
Total Planned ¹	40 ac.	0 ac.	80 ac.
Developed	37 ac.	0 ac.	71 ac.
Undev. and buildable ^{5,7}	3 ac.	0 ac.	9 ac.

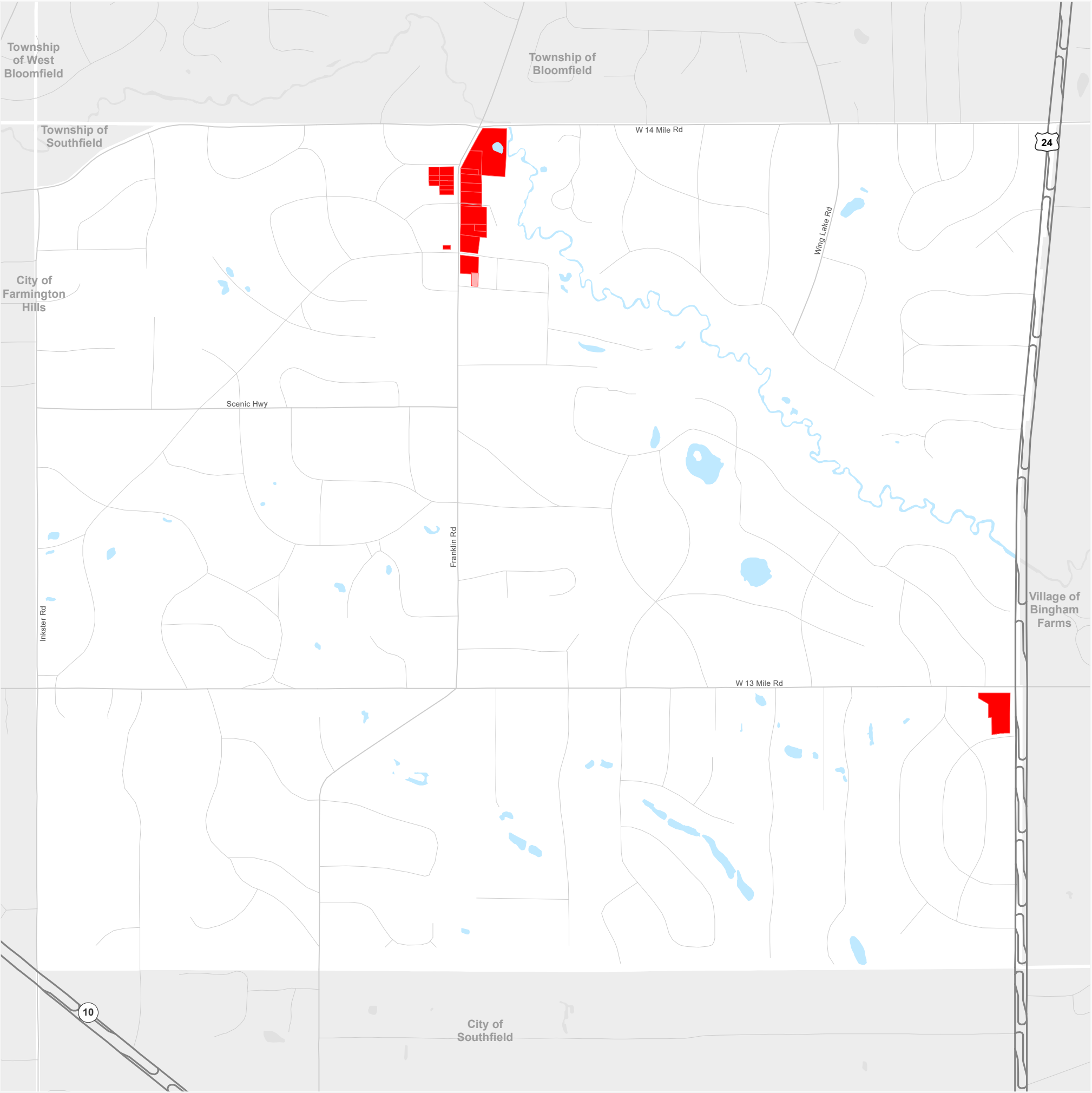
Planning, Zoning, & Land Use

Executive Office Building
2100 Pontiac Lake Road, Bldg. 41W
Waterford, MI 48328-0412
248.858.0720
www.oakgov.com/community/community-development

The information provided herewith has been compiled from recorded deeds, plats, tax maps, surveys and other public records. It is not a legally recorded map or survey and is not intended to be used as one. Users should consult the information sources mentioned above when questions arise.

Return to County View

Map date: March 22, 2023



Planned Commercial/Office and Industrial Areas

Village of Franklin

About

This map is intended to provide an overview of areas planned for commercial/office, industrial, and mixed use by Oakland County communities. It shows areas currently developed or in a committed land use with darker colors. Areas that are undeveloped or currently in a less intense use than what is planned for are shown with lighter colors and are labeled with an estimate of the number of buildable acres.

Legend

	Developed	Undeveloped ^{5,7}
Commercial/Office		12
Industrial		12
Mixed Use ²		12

Notes

- The information on this map reflects a generalized future land use based on each community's master plan.
- Areas planned for mixed use are generally part of a focus area in the community's master plan. These areas often include some type of commercial/office use, however the community's master plan should be referenced for more information.
- This map does not indicate current zoning or the intensity of land use permitted by the zoning ordinance. The current zoning may be different from the planned future land use.
- There may be undeveloped parcels currently zoned for commercial/office or industrial that are not represented on this map because they are planned for a different use.
- For the purpose of this map, undeveloped parcels are those that are currently vacant or in an agricultural, extractive, or single family residential land use. These parcels are not necessarily available for purchase or development.
- The information on this map is parcel-based. Undeveloped portions of improved parcels are not shown on this map. Parcels that have multiple planned uses are split and shown separately on this map.
- The buildable acres shown is an estimate by subtracting areas covered by water or swamp/marsh from the total undeveloped area. A field survey would be required to determine the actual buildable area of each parcel.

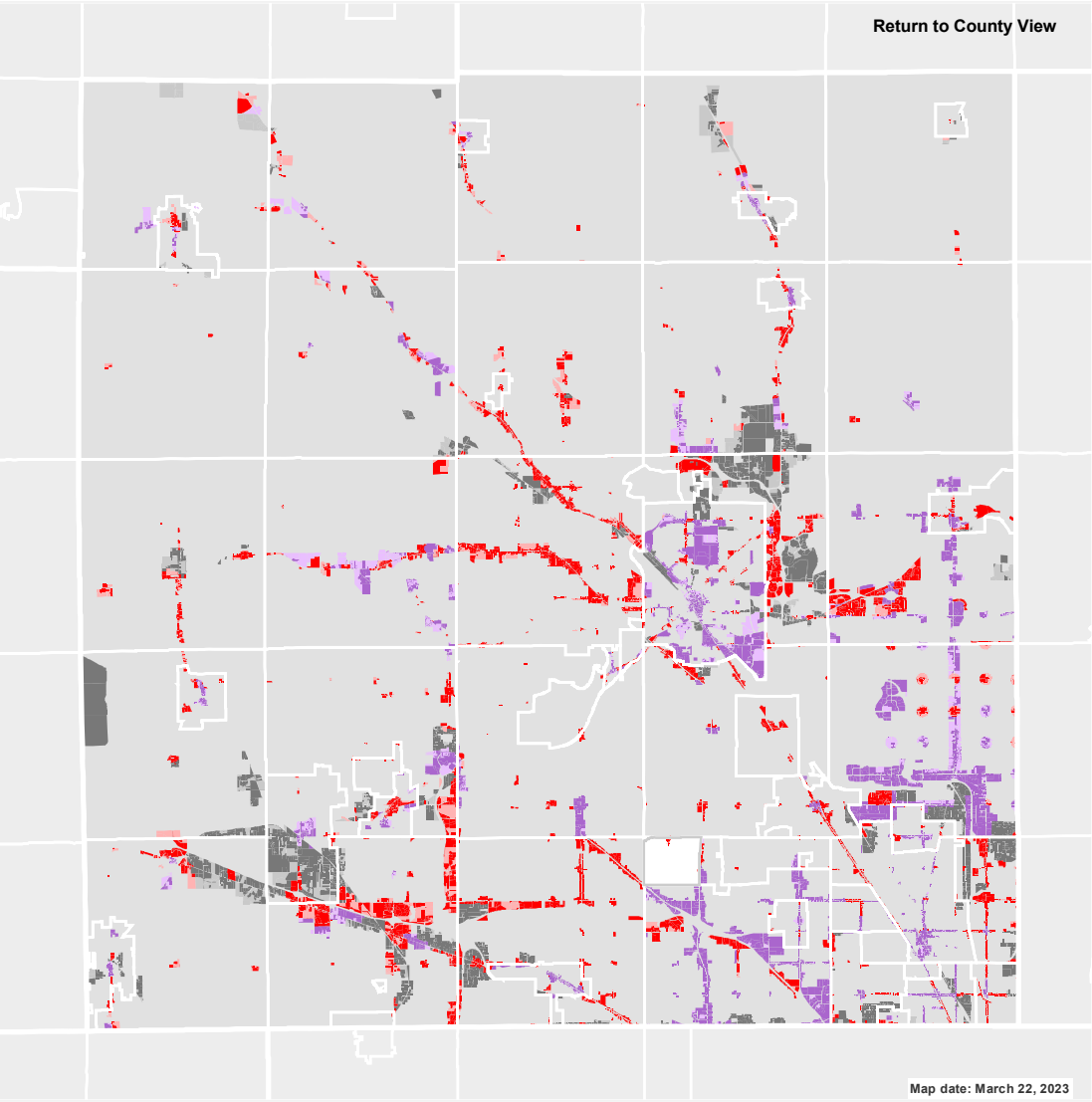


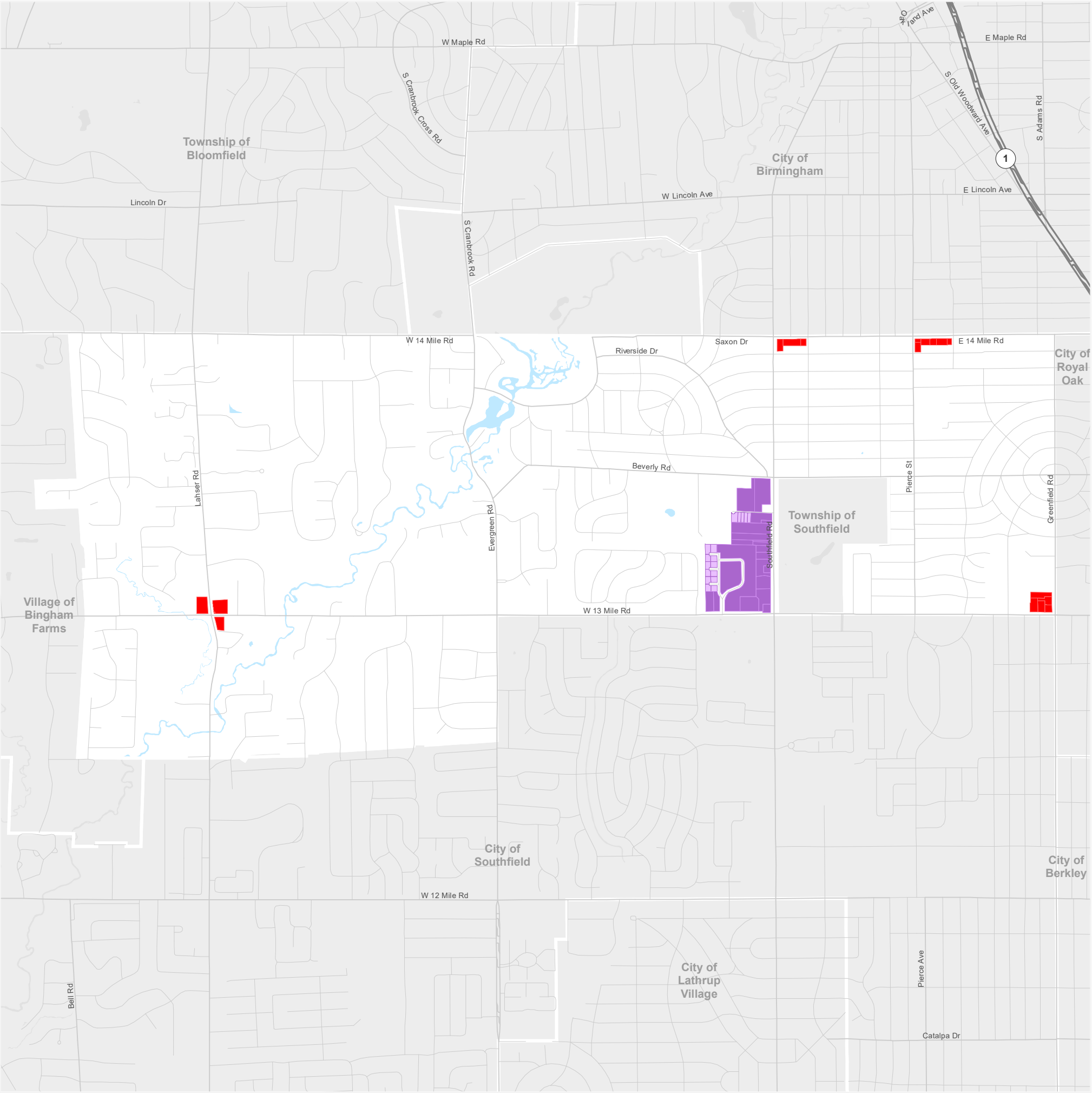
Planning, Zoning, & Land Use

Executive Office Building
2100 Pontiac Lake Road, Bldg. 41W
Waterford, MI 48328-0412
248.858.0720
www.oakgov.com/community/community-development

The information provided herewith has been compiled from recorded deeds, plats, tax maps, surveys and other public records. It is not a legally recorded map or survey and is not intended to be used as one. Users should consult the information sources mentioned above when questions arise.

Community Summary	Comm./Office	Industrial	Mixed Use ²
Total Planned ¹	11 ac.	0 ac.	0 ac.
Developed	11 ac.	0 ac.	0 ac.
Undev. and buildable ^{5,7}	0 ac.	0 ac.	0 ac.





Planned Commercial/Office and Industrial Areas

Village of Beverly Hills

About

This map is intended to provide an overview of areas planned for commercial/office, industrial, and mixed use by Oakland County communities. It shows areas currently developed or in a committed land use with darker colors. Areas that are undeveloped or currently in a less intense use than what is planned for are shown with lighter colors and are labeled with an estimate of the number of buildable acres.

Legend

	Developed	Undeveloped ^{5,7}
Commercial/Office		
Industrial		
Mixed Use ²		

Notes

- The information on this map reflects a generalized future land use based on each community's master plan.
- Areas planned for mixed use are generally part of a focus area in the community's master plan. These areas often include some type of commercial/office use, however the community's master plan should be referenced for more information.
- This map does not indicate current zoning or the intensity of land use permitted by the zoning ordinance. The current zoning may be different from the planned future land use.
- There may be undeveloped parcels currently zoned for commercial/office or industrial that are not represented on this map because they are planned for a different use.
- For the purpose of this map, undeveloped parcels are those that are currently vacant or in an agricultural, extractive, or single family residential land use. These parcels are not necessarily available for purchase or development.
- The information on this map is parcel-based. Undeveloped portions of improved parcels are not shown on this map. Parcels that have multiple planned uses are split and shown separately on this map.
- The buildable acres shown is an estimate by subtracting areas covered by water or swamp/marsh from the total undeveloped area. A field survey would be required to determine the actual buildable area of each parcel.

Community Summary

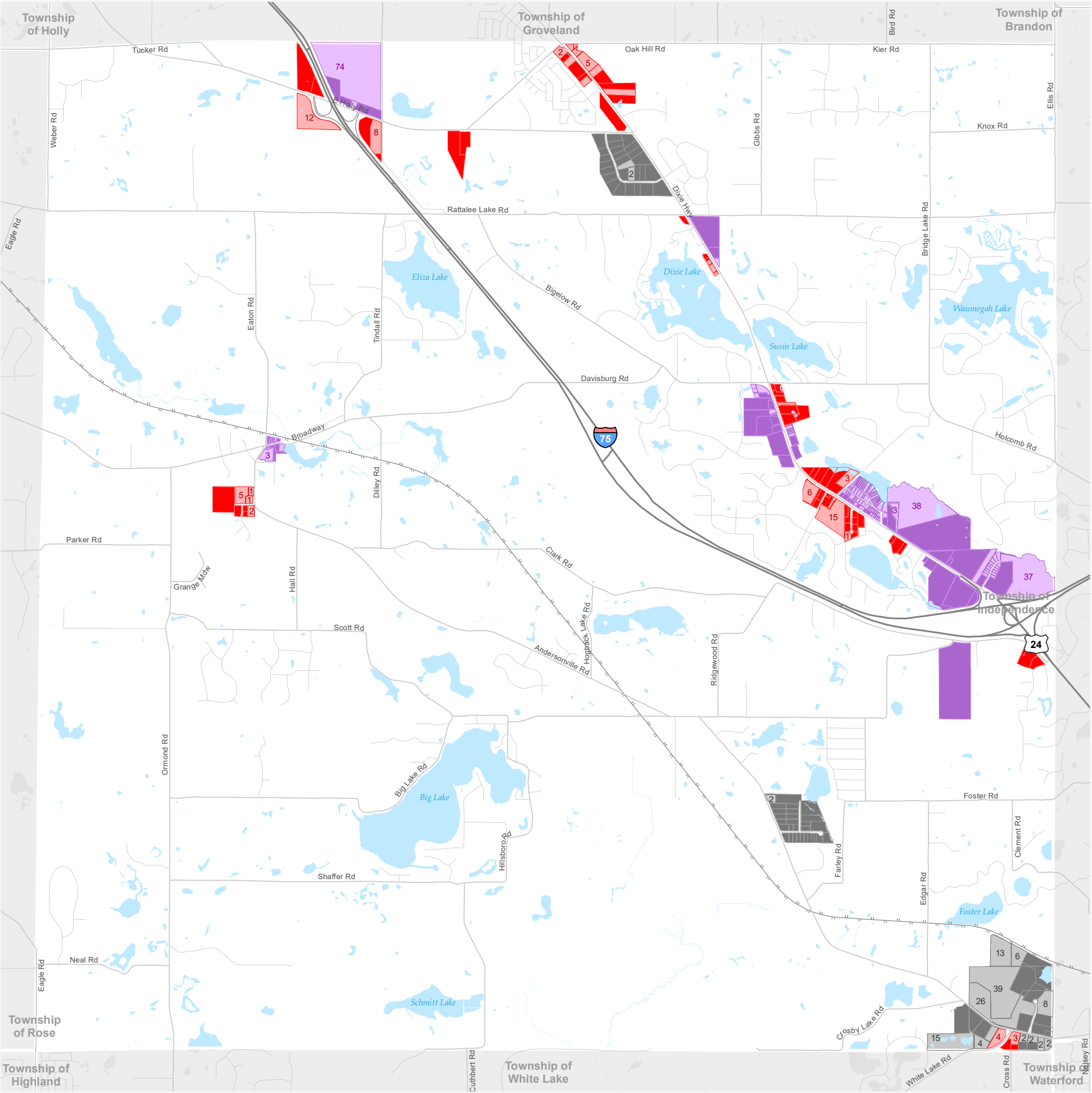
	Comm./Office	Industrial	Mixed Use ²
Total Planned ¹	11 ac.	0 ac.	48 ac.
Developed	11 ac.	0 ac.	43 ac.
Undev. and buildable ^{5,7}	0 ac.	0 ac.	5 ac.

Planning, Zoning, & Land Use

Executive Office Building
2100 Pontiac Lake Road, Bldg. 41W
Waterford, MI 48328-0412
248.858.0720
www.oakgov.com/community/community-development

The information provided herewith has been compiled from recorded deeds, plats, tax maps, surveys and other public records. It is not a legally recorded map or survey and is not intended to be used as one. Users should consult the information sources mentioned above when questions arise.

Map date: March 22, 2023



Planned Commercial/Office and Industrial Areas

Township of Springfield

About

This map is intended to provide an overview of areas planned for commercial/office, industrial, and mixed use by Oakland County communities. It shows areas currently developed or in a committed land use with darker colors. Areas that are undeveloped or currently in a less intense use than what is planned for are shown with lighter colors and are labeled with an estimate of the number of buildable acres.

Legend

	Developed	Undeveloped ^{5,7}
Commercial/Office		
Industrial		
Mixed Use ²		

Notes

- The information on this map reflects a generalized future land use based on each community's master plan.
- Areas planned for mixed use are generally part of a focus area in the community's master plan. These areas often include some type of commercial/office use, however the community's master plan should be referenced for more information.
- This map does not indicate current zoning or the intensity of land use permitted by the zoning ordinance. The current zoning may be different from the planned future land use.
- There may be undeveloped parcels currently zoned for commercial/office or industrial that are not represented on this map because they are planned for a different use.
- For the purpose of this map, undeveloped parcels are those that are currently vacant or in an agricultural, extractive, or single family residential land use. These parcels are not necessarily available for purchase or development.
- The information on this map is parcel-based. Undeveloped portions of improved parcels are not shown on this map. Parcels that have multiple planned uses are split and shown separately on this map.
- The buildable acres shown is an estimate by subtracting areas covered by water or swamp/marsh from the total undeveloped area. A field survey would be required to determine the actual buildable area of each parcel.

Community Summary

	Comm./Office	Industrial	Mixed Use ²
Total Planned ¹	228 ac.	305 ac.	455 ac.
Developed	144 ac.	179 ac.	263 ac.
Undev. and buildable ^{5,7}	84 ac.	126 ac.	192 ac.

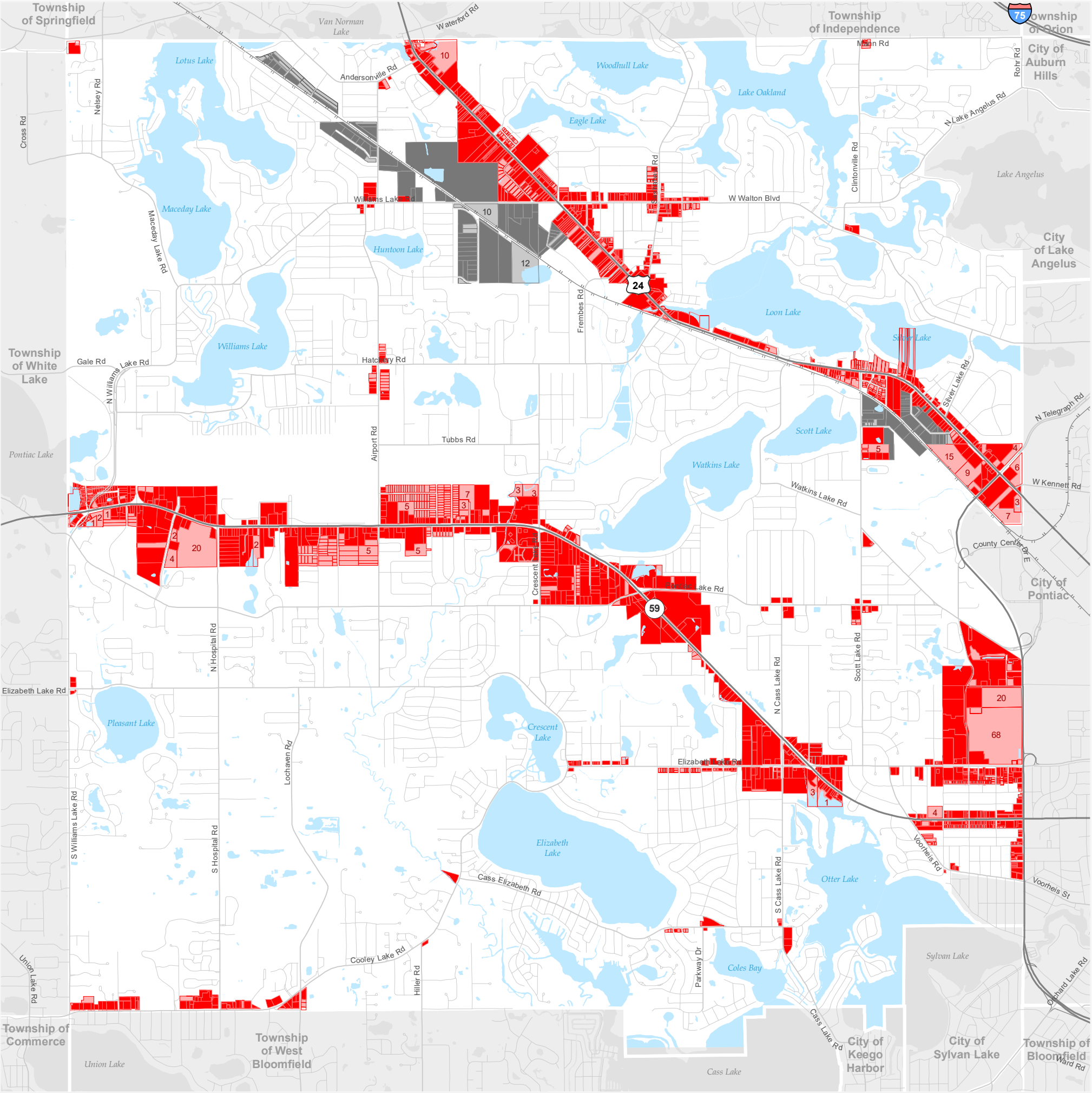
Planning, Zoning, & Land Use

Executive Office Building
2100 Pontiac Lake Road, Bldg. 41W
Waterford, MI 48328-0412
248.858.0720
www.oakgov.com/community/community-development

The information provided herewith has been compiled from recorded deeds, plats, tax maps, surveys and other public records. It is not a legally recorded map or survey and is not intended to be used as one. Users should consult the information sources mentioned above when questions arise.

Return to County View

Map date: March 22, 2023



Planned Commercial/Office and Industrial Areas

Township of Waterford

About

This map is intended to provide an overview of areas planned for commercial/office, industrial, and mixed use by Oakland County communities. It shows areas currently developed or in a committed land use with darker colors. Areas that are undeveloped or currently in a less intense use than what is planned for are shown with lighter colors and are labeled with an estimate of the number of buildable acres.

Legend

	Developed	Undeveloped ^{5,7}
Commercial/Office		
Industrial		
Mixed Use ²		

Notes

- The information on this map reflects a generalized future land use based on each community's master plan.
- Areas planned for mixed use are generally part of a focus area in the community's master plan. These areas often include some type of commercial/office use, however the community's master plan should be referenced for more information.
- This map does not indicate current zoning or the intensity of land use permitted by the zoning ordinance. The current zoning may be different from the planned future land use.
- There may be undeveloped parcels currently zoned for commercial/office or industrial that are not represented on this map because they are planned for a different use.
- For the purpose of this map, undeveloped parcels are those that are currently vacant or in an agricultural, extractive, or single family residential land use. These parcels are not necessarily available for purchase or development.
- The information on this map is parcel-based. Undeveloped portions of improved parcels are not shown on this map. Parcels that have multiple planned uses are split and shown separately on this map.
- The buildable acres shown is an estimate by subtracting areas covered by water or swamp/marsh from the total undeveloped area. A field survey would be required to determine the actual buildable area of each parcel.

Planning, Zoning, & Land Use

Executive Office Building
2100 Pontiac Lake Road, Bldg. 41W
Waterford, MI 48328-0412
248.858.0720
www.oakgov.com/community/community-development

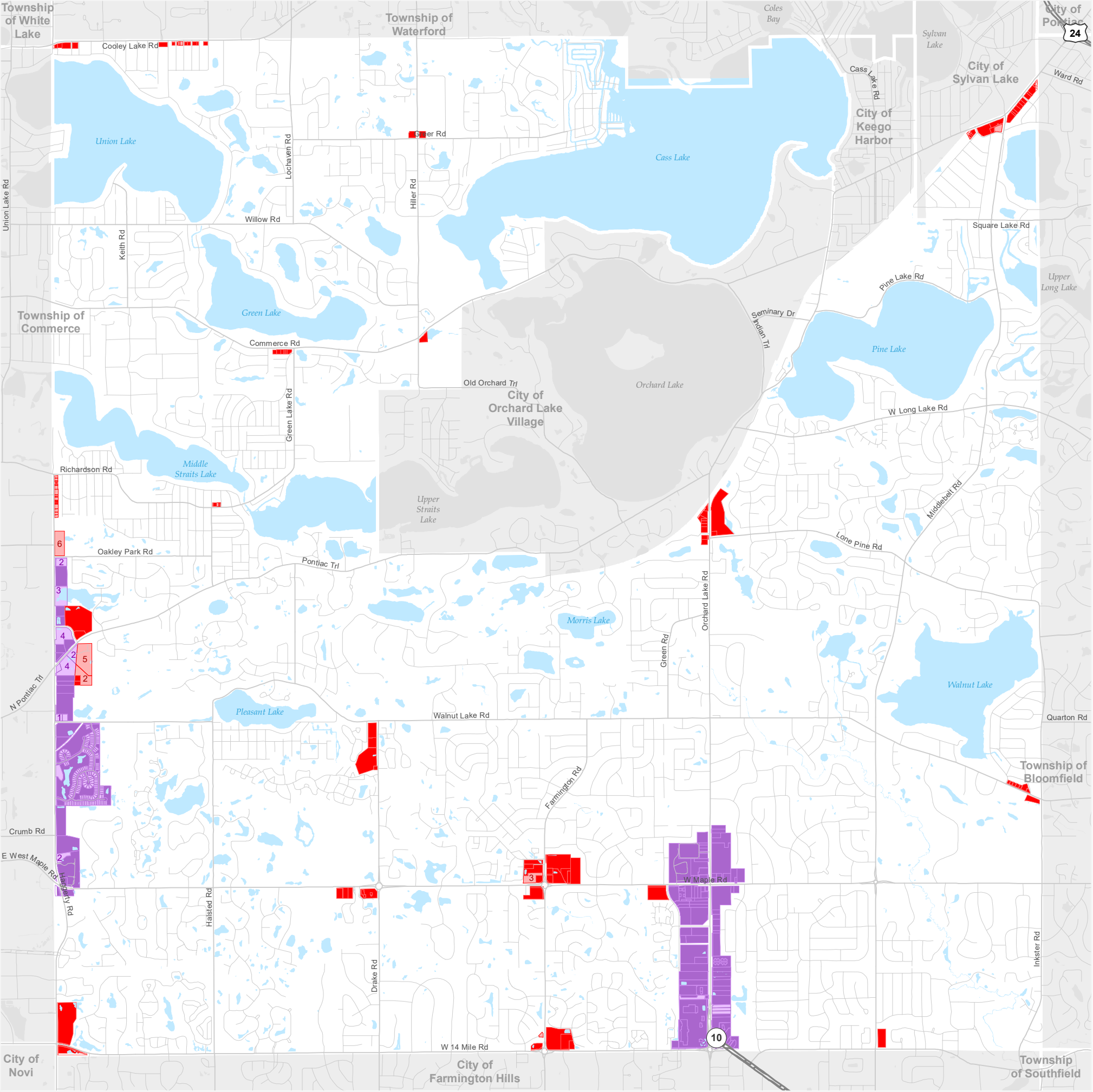
The information provided herewith has been compiled from recorded deeds, plats, tax maps, surveys and other public records. It is not a legally recorded map or survey and is not intended to be used as one. Users should consult the information sources mentioned above when questions arise.

Community Summary

	Comm./Office	Industrial	Mixed Use ²
Total Planned ¹	1879 ac.	386 ac.	0 ac.
Developed	1,405 ac.	338 ac.	0 ac.
Undev. and buildable ^{5,7}	474 ac.	48 ac.	0 ac.

[Return to County View](#)

Map date: March 22, 2023



Planned Commercial/Office and Industrial Areas

Township of West Bloomfield

About

This map is intended to provide an overview of areas planned for commercial/office, industrial, and mixed use by Oakland County communities. It shows areas currently developed or in a committed land use with darker colors. Areas that are undeveloped or currently in a less intense use than what is planned for are shown with lighter colors and are labeled with an estimate of the number of buildable acres.

Legend

	Developed	Undeveloped ^{5,7}
Commercial/Office		
Industrial		
Mixed Use ²		

Notes

- The information on this map reflects a generalized future land use based on each community's master plan.
- Areas planned for mixed use are generally part of a focus area in the community's master plan. These areas often include some type of commercial/office use, however the community's master plan should be referenced for more information.
- This map does not indicate current zoning or the intensity of land use permitted by the zoning ordinance. The current zoning may be different from the planned future land use.
- There may be undeveloped parcels currently zoned for commercial/office or industrial that are not represented on this map because they are planned for a different use.
- For the purpose of this map, undeveloped parcels are those that are currently vacant or in an agricultural, extractive, or single family residential land use. These parcels are not necessarily available for purchase or development.
- The information on this map is parcel-based. Undeveloped portions of improved parcels are not shown on this map. Parcels that have multiple planned uses are split and shown separately on this map.
- The buildable acres shown is an estimate by subtracting areas covered by water or swamp/marsh from the total undeveloped area. A field survey would be required to determine the actual buildable area of each parcel.



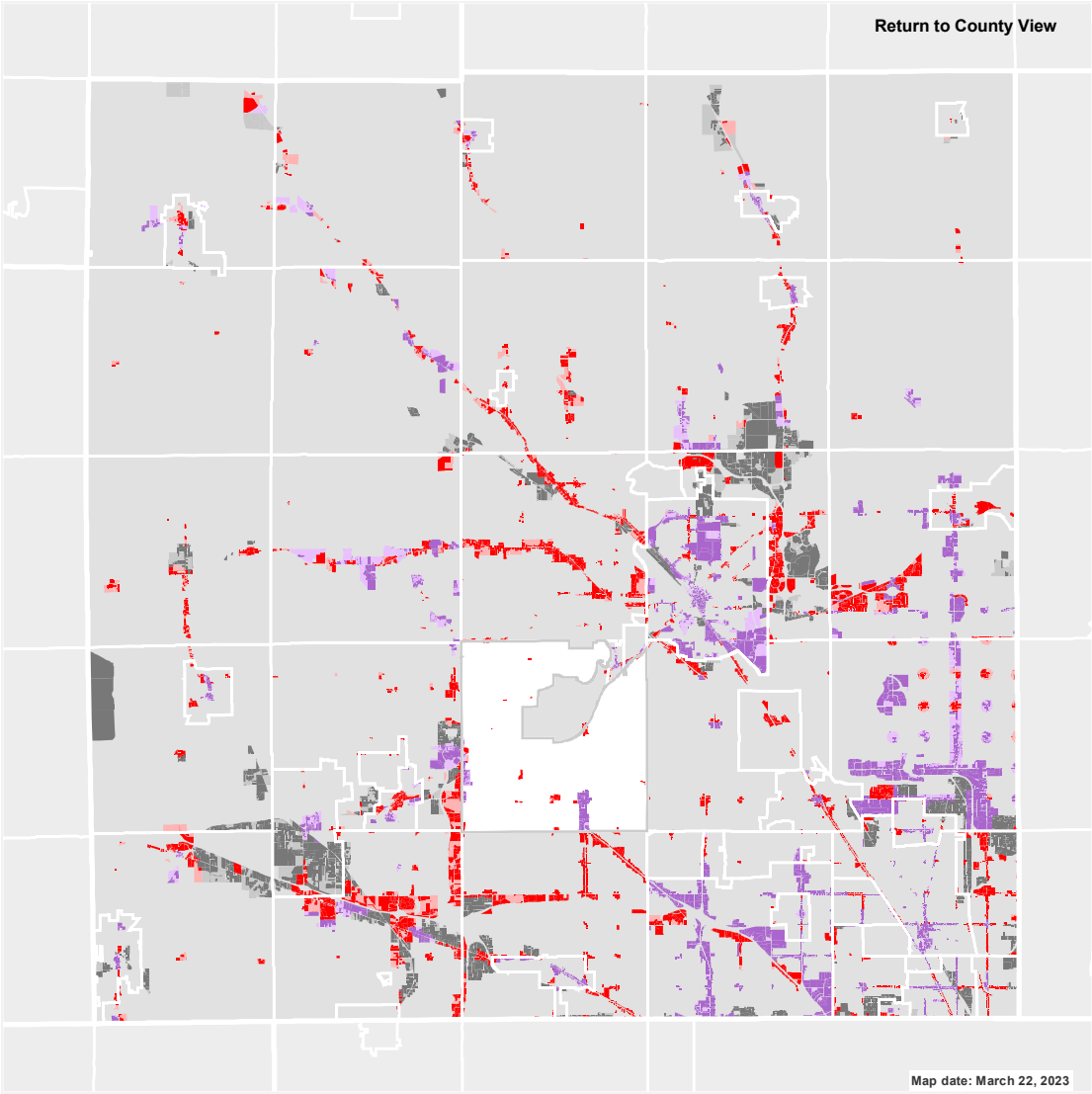
Planning, Zoning, & Land Use

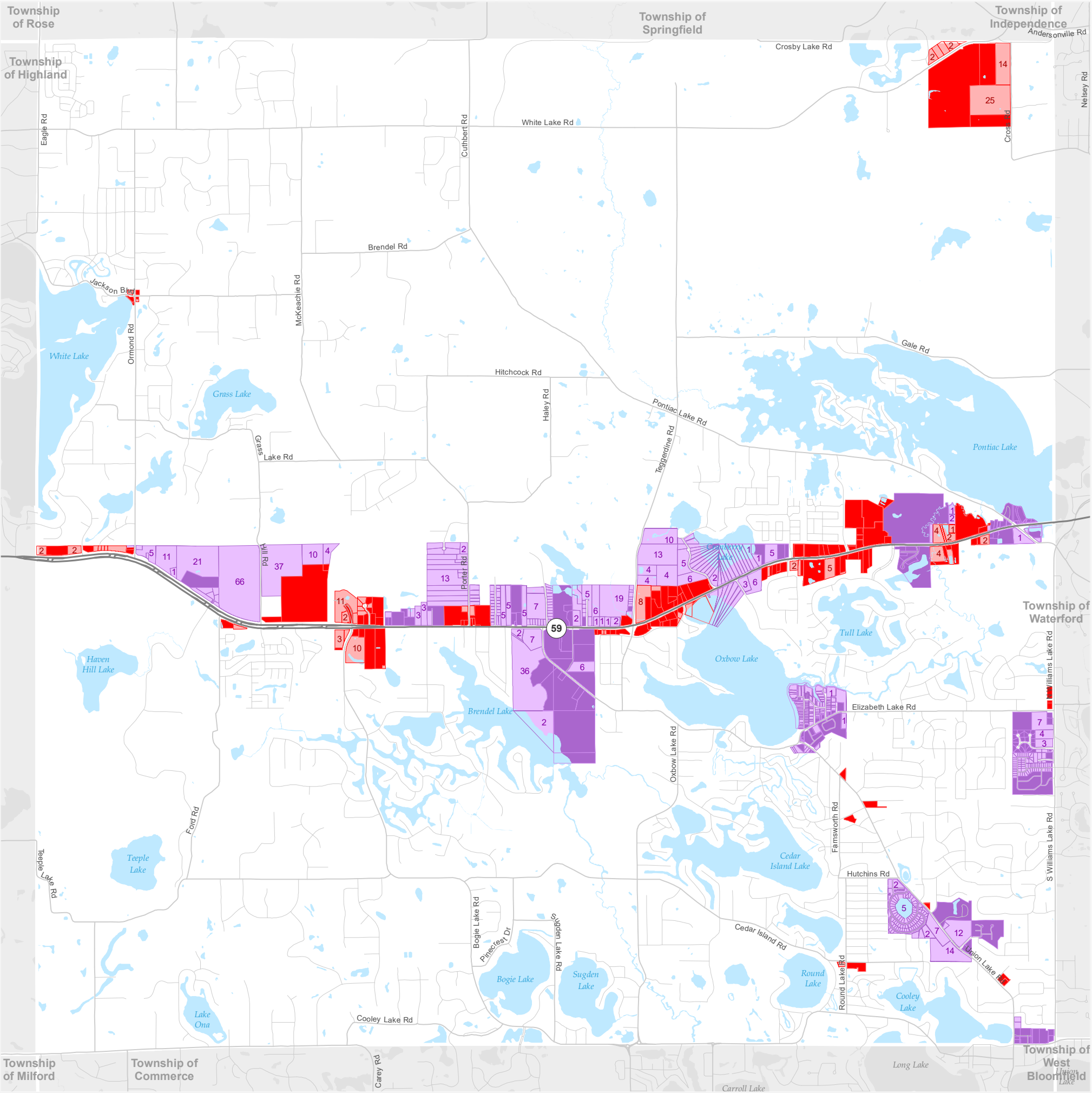
Executive Office Building
2100 Pontiac Lake Road, Bldg. 41W
Waterford, MI 48328-0412
248.858.0720

www.oakgov.com/community/community-development

The information provided herewith has been compiled from recorded deeds, plats, tax maps, surveys and other public records. It is not a legally recorded map or survey and is not intended to be used as one. Users should consult the information sources mentioned above when questions arise.

Community Summary	Comm./Office	Industrial	Mixed Use ²
Total Planned ¹	187 ac.	0 ac.	413 ac.
Developed	166 ac.	0 ac.	357 ac.
Undev. and buildable ^{5,7}	21 ac.	0 ac.	56 ac.





Planned Commercial/Office and Industrial Areas

Township of White Lake

About

This map is intended to provide an overview of areas planned for commercial/office, industrial, and mixed use by Oakland County communities. It shows areas currently developed or in a committed land use with darker colors. Areas that are undeveloped or currently in a less intense use than what is planned for are shown with lighter colors and are labeled with an estimate of the number of buildable acres.

Legend

	Developed	Undeveloped ^{5,7}
Commercial/Office		
Industrial		
Mixed Use ²		

Notes

- The information on this map reflects a generalized future land use based on each community's master plan.
- Areas planned for mixed use are generally part of a focus area in the community's master plan. These areas often include some type of commercial/office use, however the community's master plan should be referenced for more information.
- This map does not indicate current zoning or the intensity of land use permitted by the zoning ordinance. The current zoning may be different from the planned future land use.
- There may be undeveloped parcels currently zoned for commercial/office or industrial that are not represented on this map because they are planned for a different use.
- For the purpose of this map, undeveloped parcels are those that are currently vacant or in an agricultural, extractive, or single family residential land use. These parcels are not necessarily available for purchase or development.
- The information on this map is parcel-based. Undeveloped portions of improved parcels are not shown on this map. Parcels that have multiple planned uses are split and shown separately on this map.
- The buildable acres shown is an estimate by subtracting areas covered by water or swamp/marsh from the total undeveloped area. A field survey would be required to determine the actual buildable area of each parcel.

Community Summary

	Comm./Office	Industrial	Mixed Use ²
Total Planned ¹	526 ac.	0 ac.	1046 ac.
Developed	401 ac.	0 ac.	440 ac.
Undev. and buildable ^{5,7}	125 ac.	0 ac.	606 ac.

Planning, Zoning, & Land Use

Executive Office Building
2100 Pontiac Lake Road, Bldg. 41W
Waterford, MI 48328-0412
248.858.0720
www.oakgov.com/community/community-development

The information provided herewith has been compiled from recorded deeds, plats, tax maps, surveys and other public records. It is not a legally recorded map or survey and is not intended to be used as one. Users should consult the information sources mentioned above when questions arise.

Return to County View

Map date: March 22, 2023