

Map can be found electronically at:  
<https://www.oakgov.com/government/water-resources-commissioner/resources/public-meetings>  
See November 1, 2023 meeting

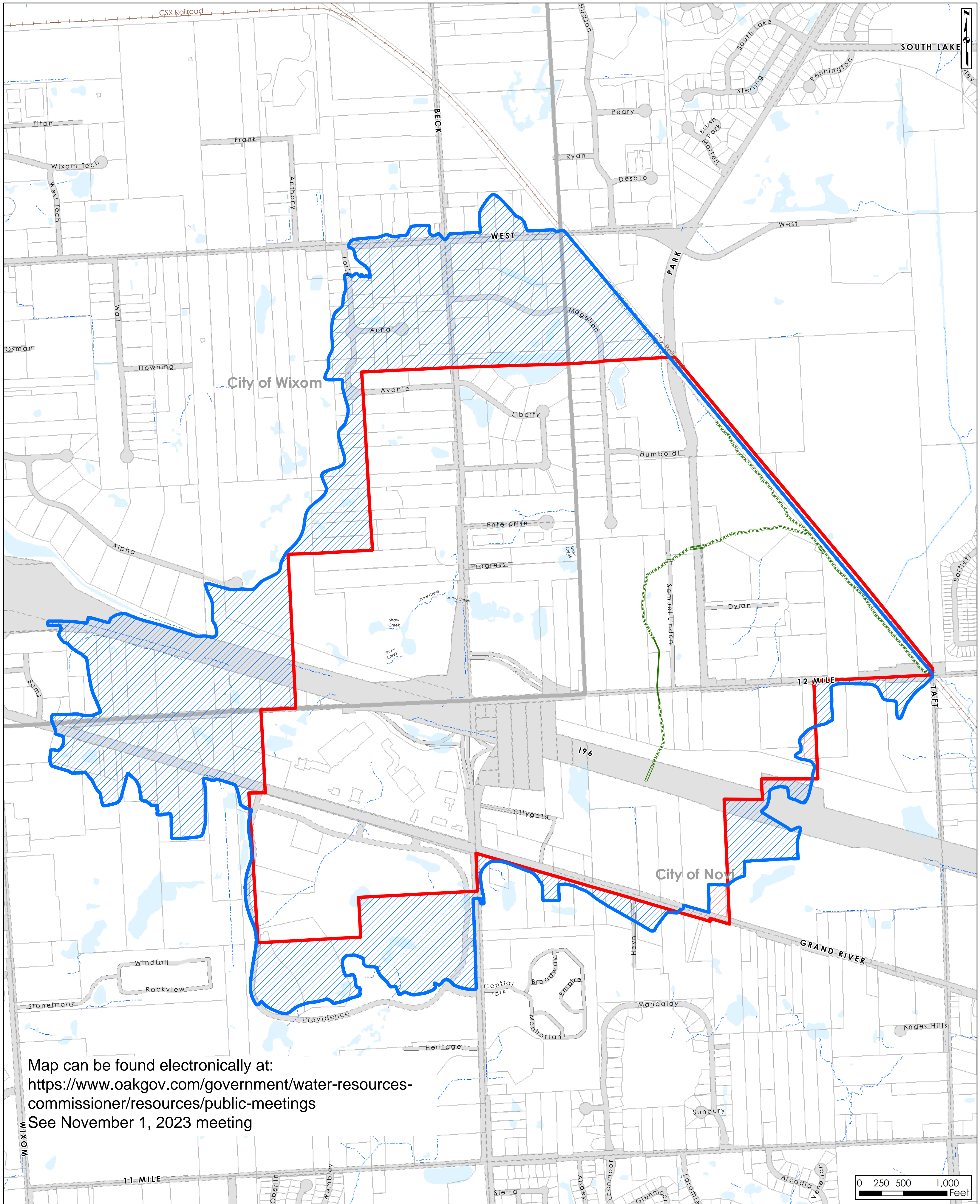


**DISCLAIMER:**  
The information displayed in this map is compiled from recorded deeds, plats, tax maps, surveys and other public records. Although this information is intended to accurately reflect public information, it is not a legally recorded map or survey and is not intended to be used as one. Users should consult primary/original information sources where appropriate.

## Birdsland Drain Drainage District

-  Updated District
-  Previous District
-  Land Added
-  Land Removed





Map can be found electronically at:  
<https://www.oakgov.com/government/water-resources-commissioner/resources/public-meetings>  
 See November 1, 2023 meeting

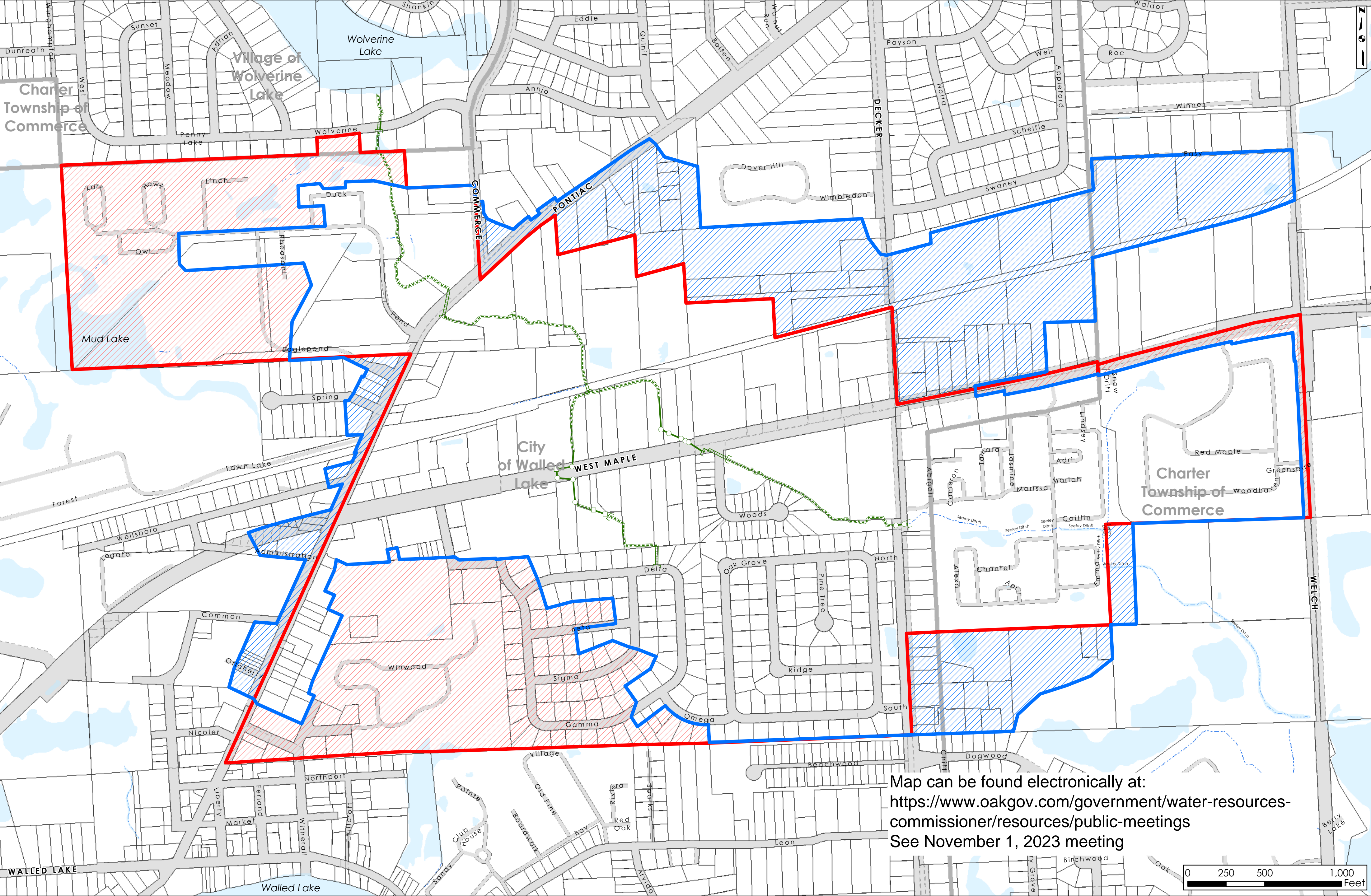


**DISCLAIMER:**  
 The information displayed in this map is compiled from recorded deeds, plats, tax maps, surveys and other public records. Although this information is intended to accurately reflect public information, it is not a legally recorded map or survey and is not intended to be used as one. Users should consult primary/original information sources where appropriate.

## Davis Drain Drainage District


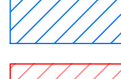

- Updated District
- Previous District
- Land Added
- Land Removed



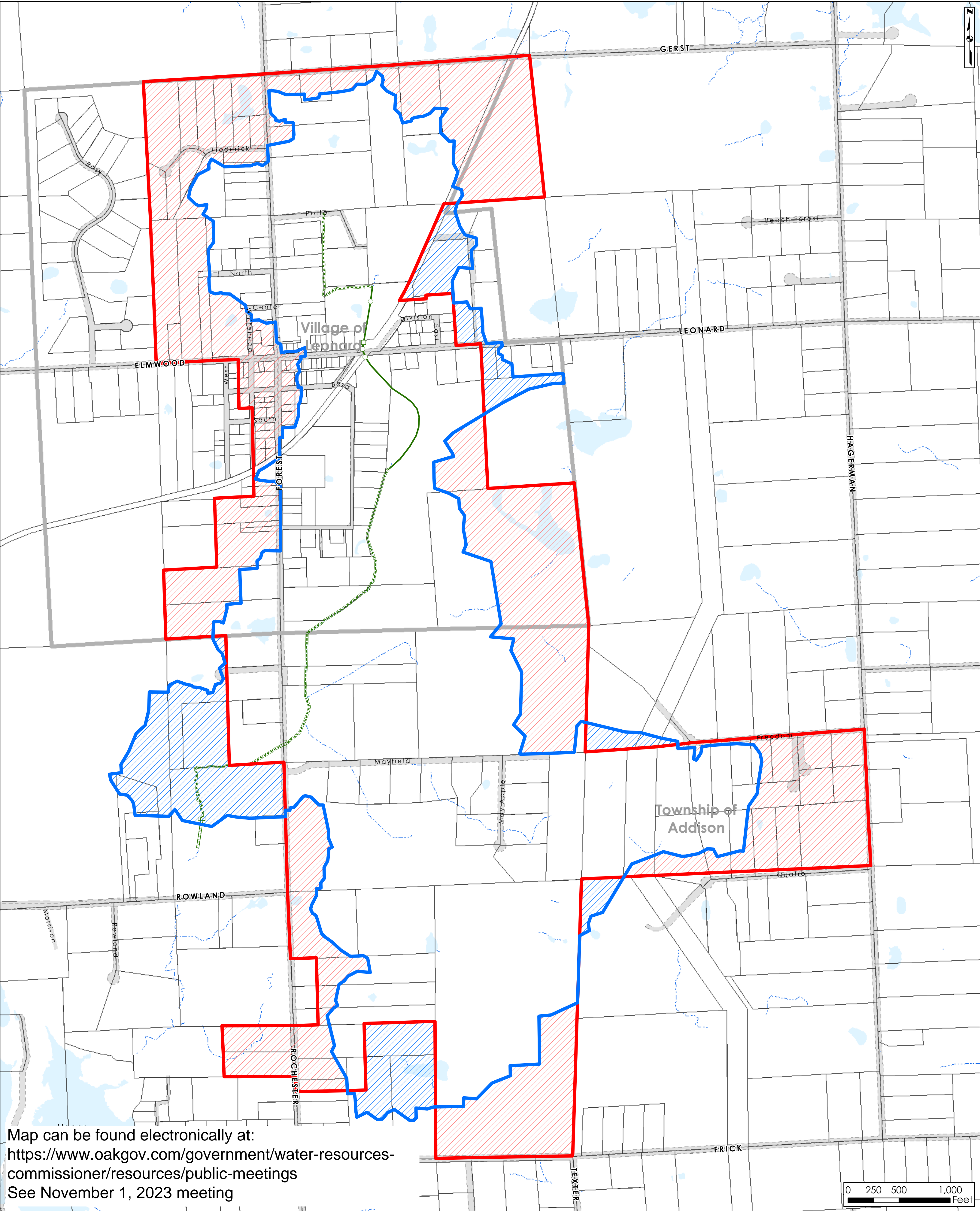


Map can be found electronically at:  
<https://www.oakgov.com/government/water-resources-commissioner/resources/public-meetings>  
See November 1, 2023 meeting

# Greenaway Drain Drainage District

-  Updated District
-  Previous District
-  Land Added
-  Land Removed





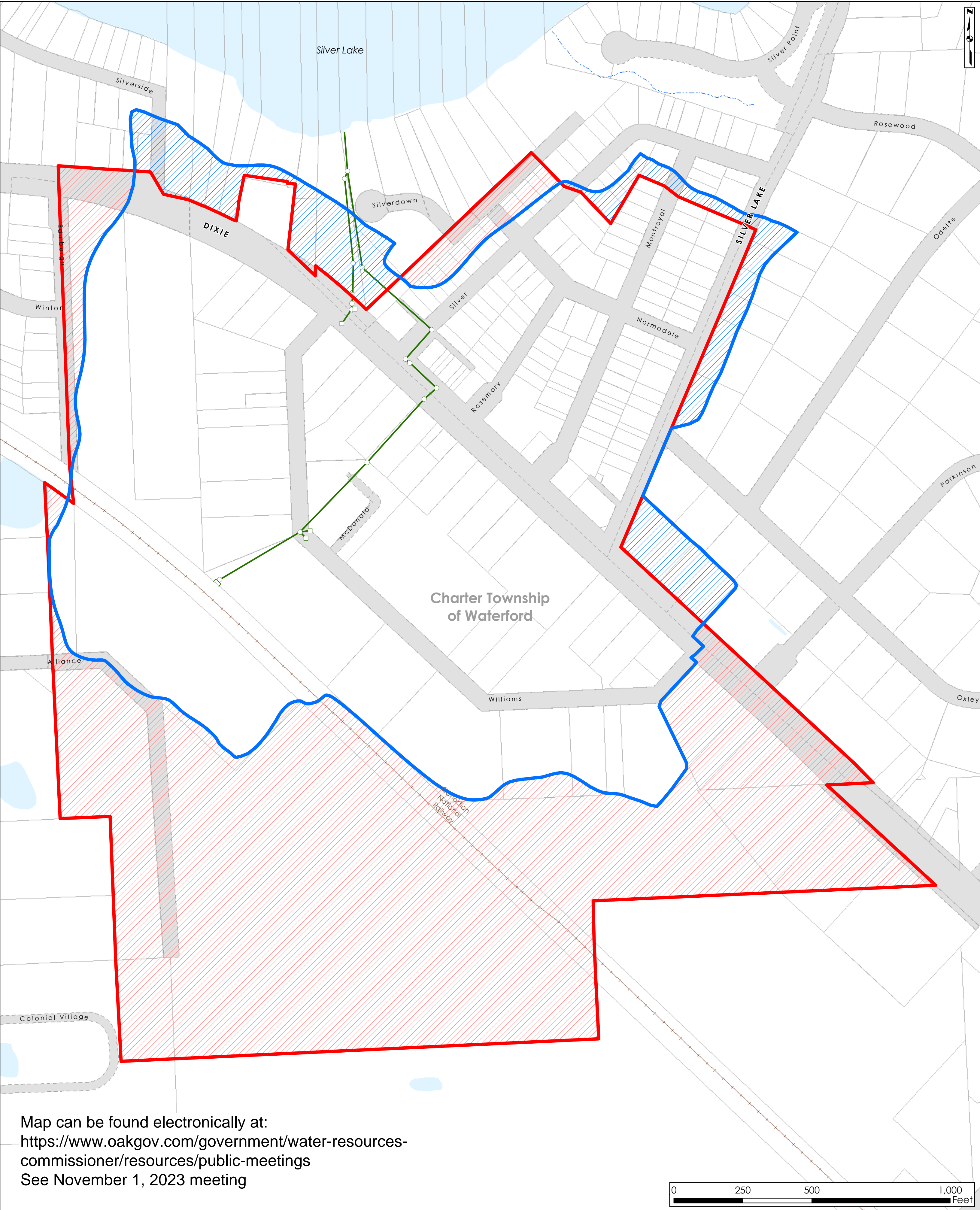
Map can be found electronically at:  
<https://www.oakgov.com/government/water-resources-commissioner/resources/public-meetings>  
See November 1, 2023 meeting



**DISCLAIMER:**  
The information displayed in this map is compiled from recorded deeds, plats, tax maps, surveys and other public records. Although this information is intended to accurately reflect public information, it is not a legally recorded map or survey and is not intended to be used as one. Users should consult primary/original information sources where appropriate.

**Leonard Drain  
Drainage District**

- Updated District
- Previous District
- Land Added
- Land Removed

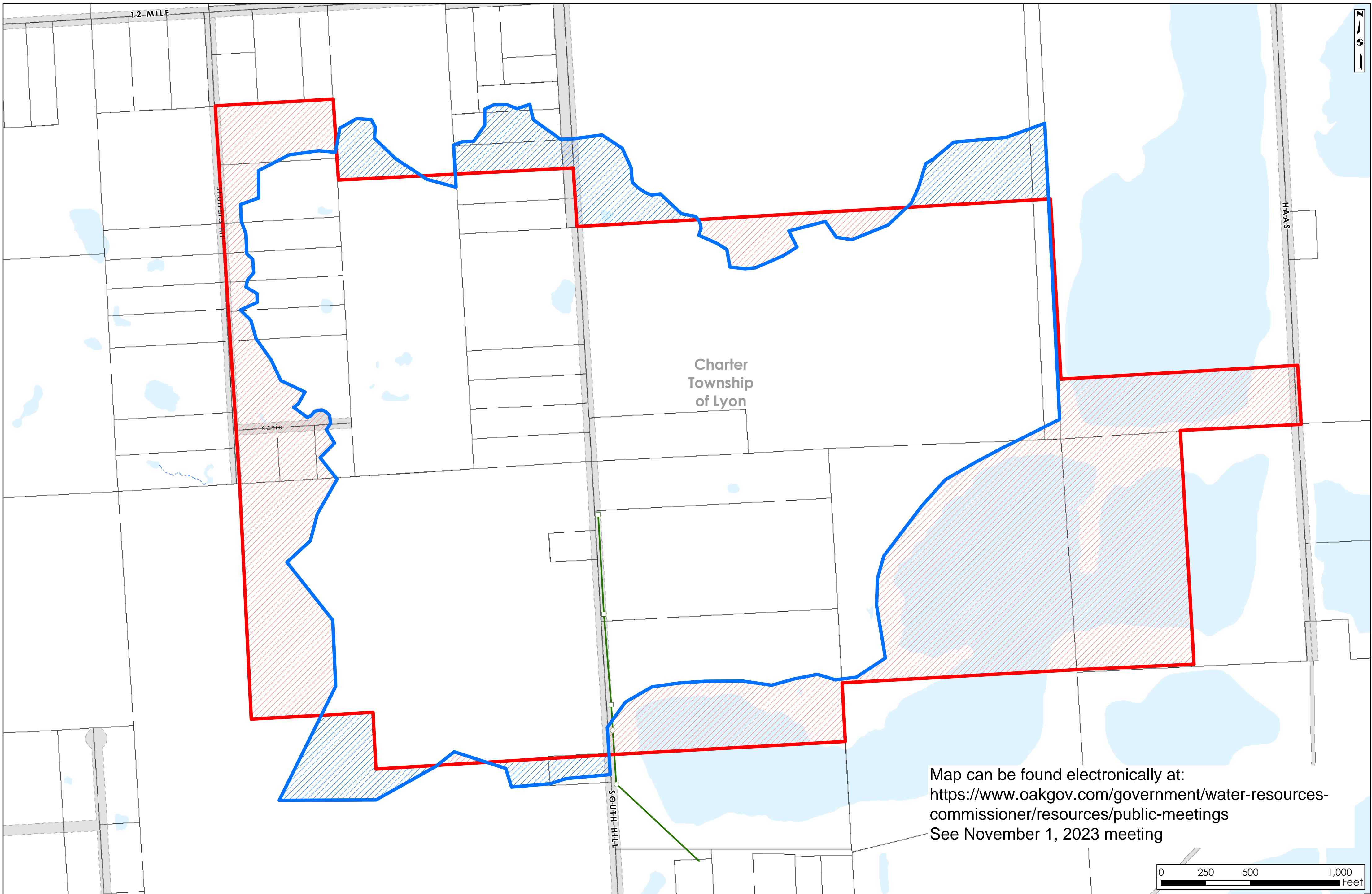


**DISCLAIMER:**  
 The information displayed in this map is compiled from recorded deeds, plats, tax maps, surveys and other public records. Although this information is intended to accurately reflect public information, it is not a legally recorded map or survey and is not intended to be used as one. Users should consult primary/original information sources where appropriate.

**Silvercrest Drain  
 Drainage District**

- Updated District
- Previous District
- Land Added
- Land Removed

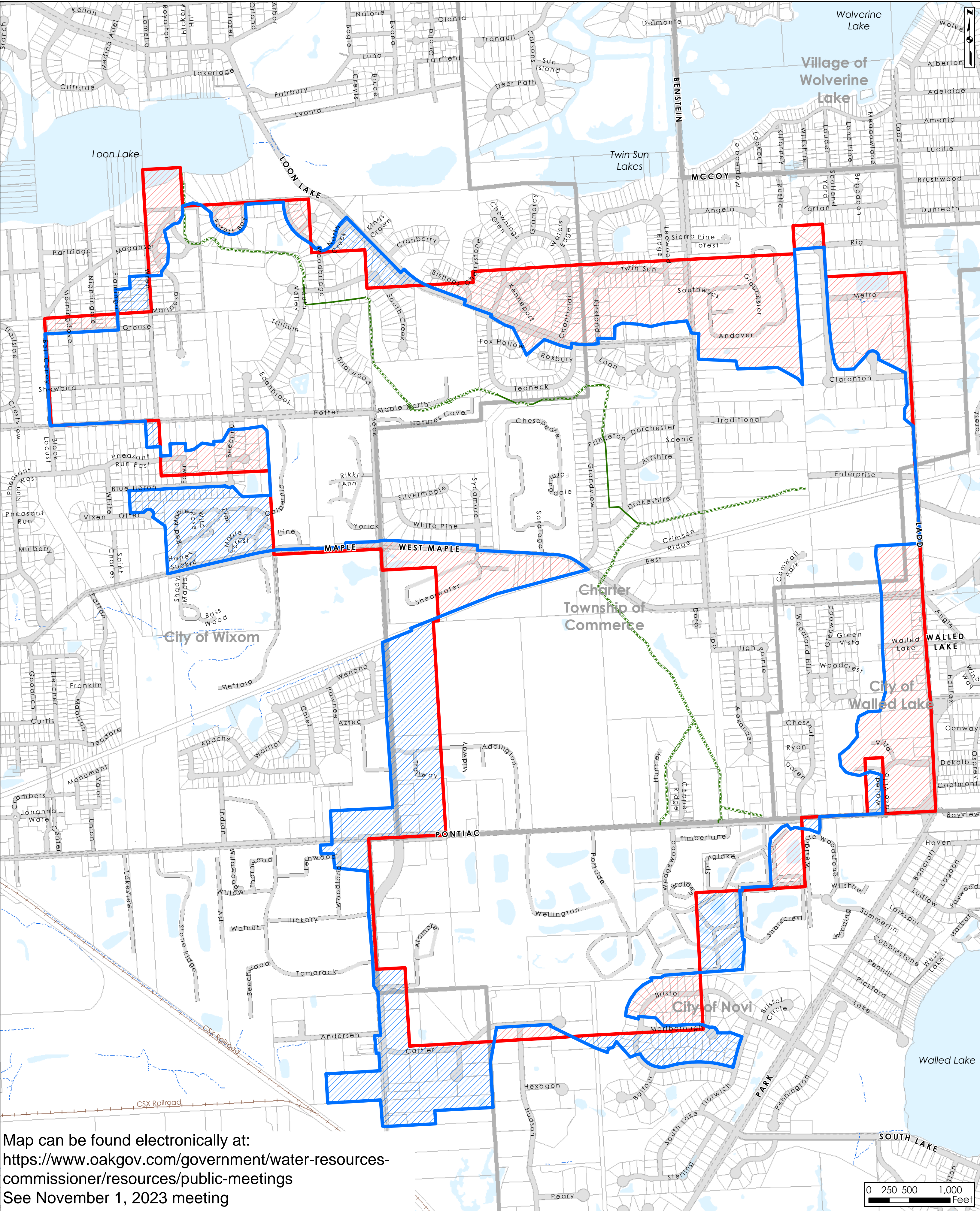




## Sinclair Drain Drainage District

- Updated District
- Previous District
- Land Added
- Land Removed





Map can be found electronically at:  
<https://www.oakgov.com/government/water-resources-commissioner/resources/public-meetings>  
See November 1, 2023 meeting



**DISCLAIMER:**  
The information displayed in this map is compiled from recorded deeds, plats, tax maps, surveys and other public records. Although this information is intended to accurately reflect public information, it is not a legally recorded map or survey and is not intended to be used as one. Users should consult primary/original information sources where appropriate.

**Taylor-Ladd Drain  
Drainage District**

- Updated District
- Previous District
- Land Added
- Land Removed