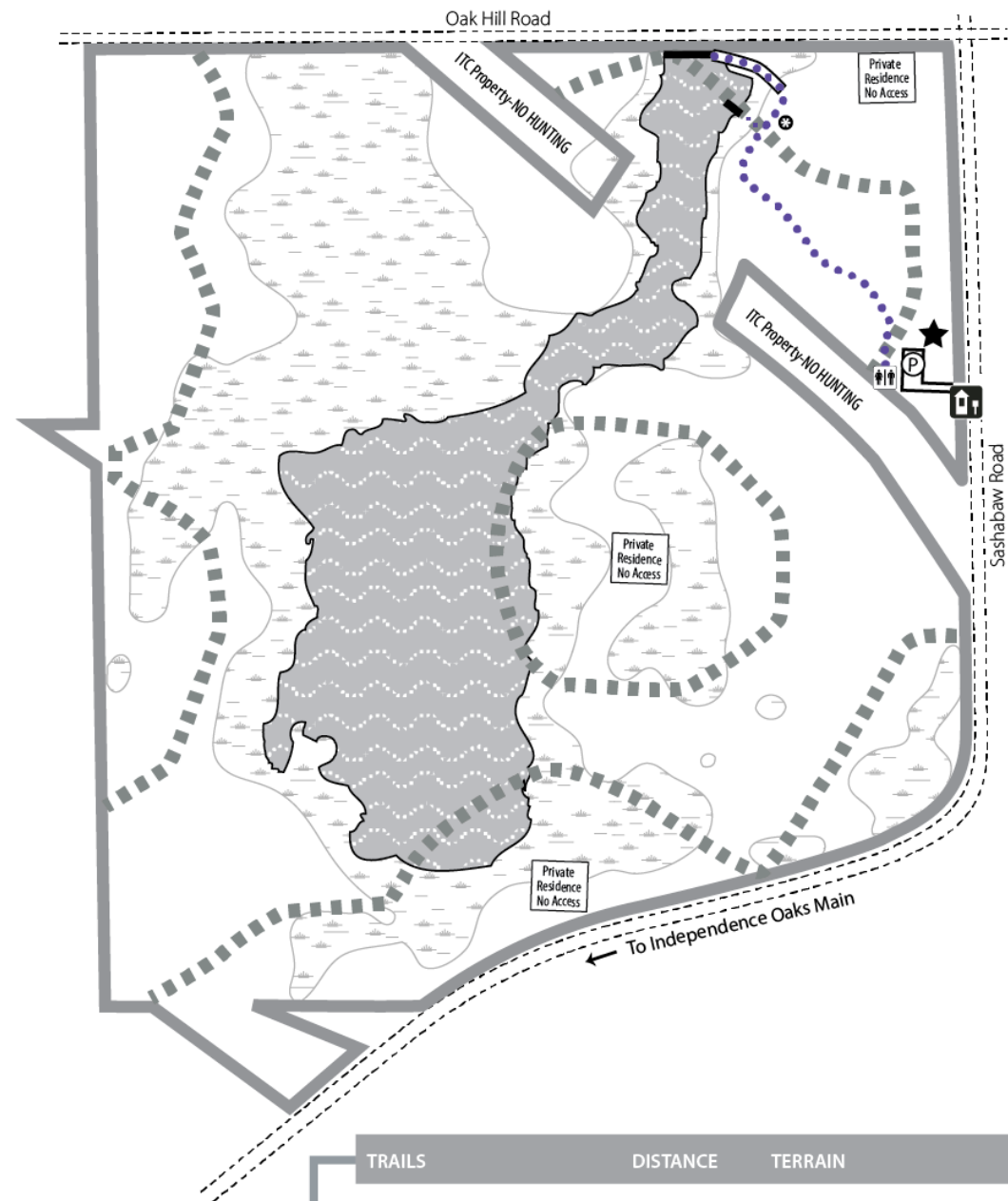


# Independence Oaks North County Park

10089 Sashabaw Road  
Clarkston, MI 48348



N

TRAIL INTERSECTIONS

Intersection where you are












3

All maps oriented to North

Map

Direction of travel to next number

4

TRAILS	DISTANCE	TERRAIN
<b>A</b> Independence North	.2 miles	Crushed limestone, fairly level terrain, slight elevation changes
 Trailhead	 Park Entry	
 Parking	• • • • Natural Trail	
 Portable Restroom	 Dock	
 Boardwalk	 Scenic Overlook	
 Fishing Dock	 Non-motorized entrance	
 Wetland	 Hunter Safety Zone	

03/25