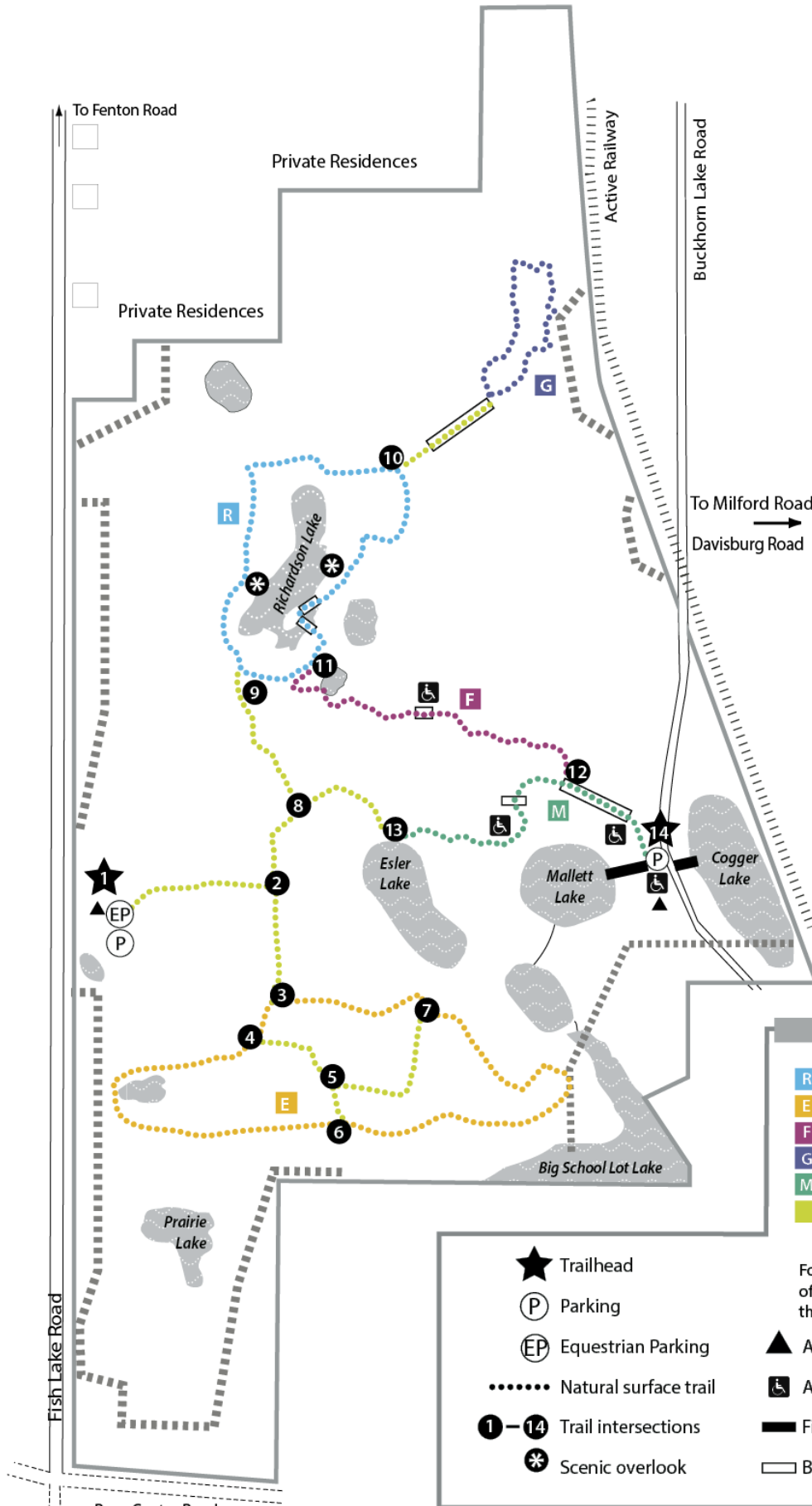


Rose Oaks County Park

10400 Fish Lake Road
Holly, MI 48442



TRAIL REFERENCE POINT

Intersection where you are **3**

All maps oriented to North **Map**

Direction of travel to next trail intersection **4**

CAUTION Bikes may be used on trails. Personal safety items, such as a helmet, are recommended. Operate bikes under control at all times.



TRAILS DISTANCE

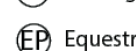
R	Richardson Loop	0.9 miles
E	Esler Loop	1.4 miles
F	Forestview Trail	0.5 miles
G	Meadow Loop	0.49 miles
M	Mallett Trail	.46 miles
Y	Connectors/Spurs	

----- Hunter Safety Zone

For your safety and the protection of plants and wildlife, please stay on the designated trail!



Trailhead



Parking



Equestrian Parking



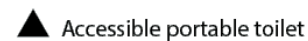
Natural surface trail



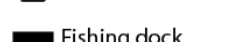
Trail intersections




Scenic overlook



Accessible portable toilet



Accessible features



Fishing dock



Boardwalk